






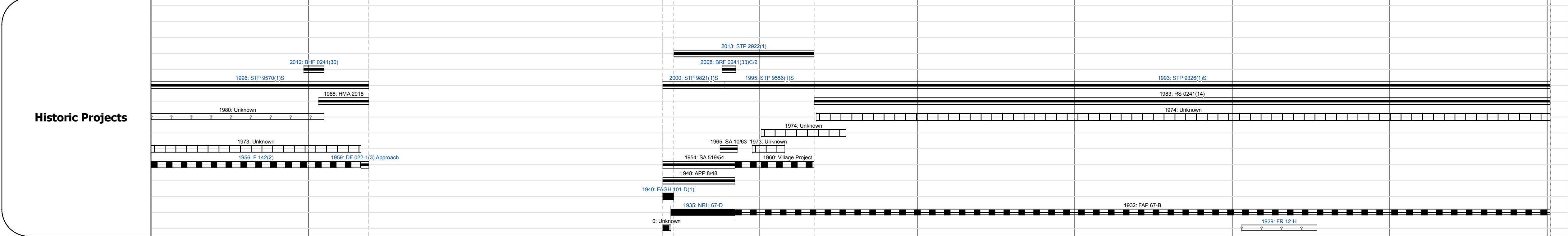

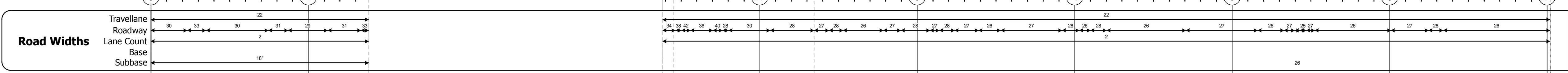
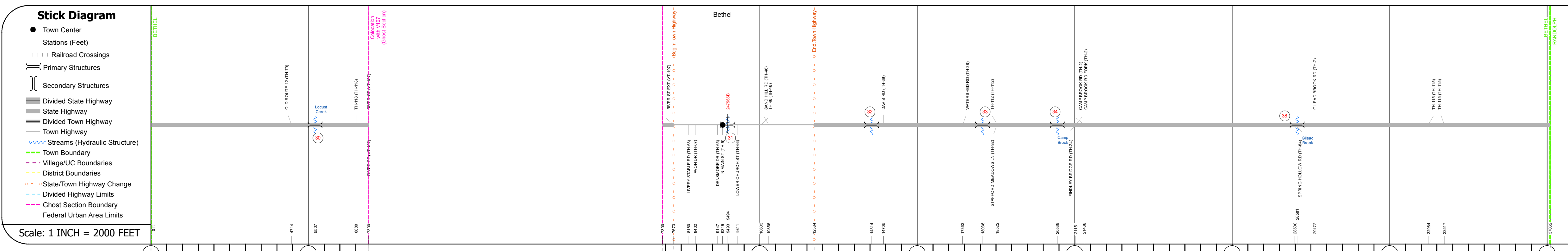
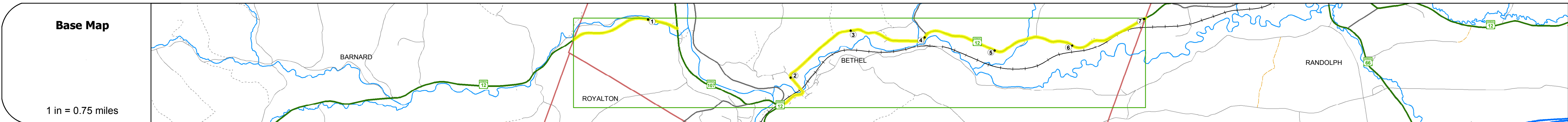
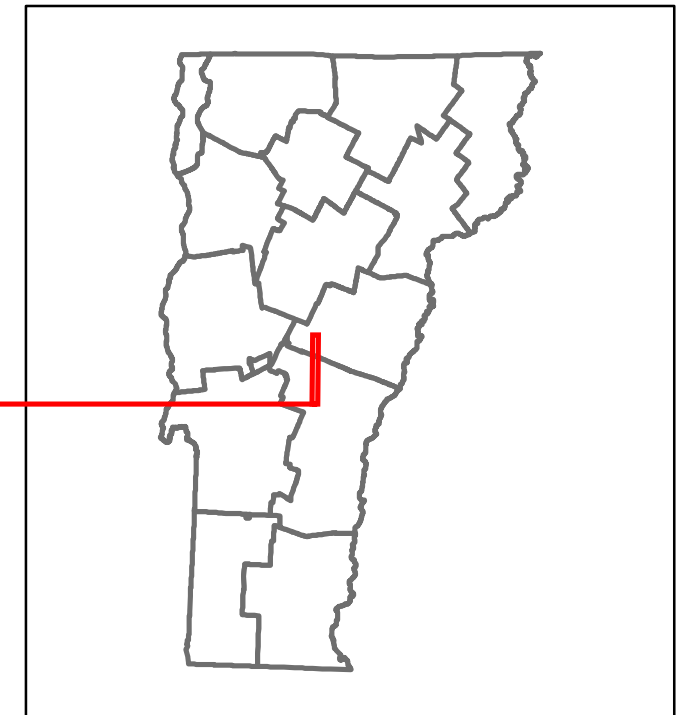


# Route Log and Progress Chart

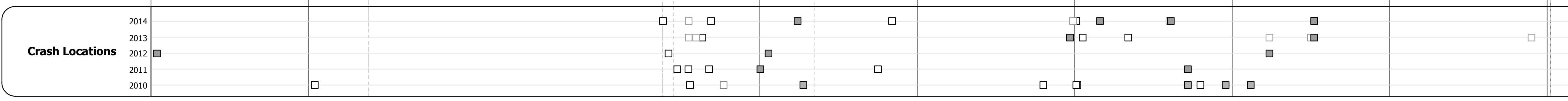
**DRAFT**

Please Note: Errors and Omissions May Exist.  
Contact the VTrans Mapping Section with questions or concerns.

DISTRICT	TOWN	ROUTE
4	BETHEL	VT-12



Year	Station 0+00	Station 1+00	Station 2+00	Station 3+00	Station 4+00	Station 5+00
2014	1000	5600	4200	3900	5100	
2013	1000	5800	4600	3800	4800	
2012	1000	6100	4900	3800	4400	
2011	1000	6100	4900	3900	4400	
2010	1000	6000	4800	4000	4300	



## STRUCTURE DESCRIPTIONS

- Bridge 30:** Stringer/multi-beam or girder - 2012  
Structure No: 200241003014042  
Length: 121'  
Width: 30.0'  
Facility Carried: VT 00012 ML  
Bridge Type: WELDED PLATE GIRDER  
Features Intersected: LOCUST CREEK  
Maintenance/Ownership: State
- Bridge 31:** Stringer/multi-beam or girder - 2006  
Structure No: 200241003114042  
Length: 183'  
Width: 28.7'  
Under Clearance: 20.55'  
Facility Carried: VT 00012 ML  
Bridge Type: WELDED PLATE GIRDER  
Features Intersected: 3RD BR WHITE R. + NECRR  
Surface: Bituminous  
Maintenance/Ownership: Town
- Bridge 32:** Slab - 1931  
Structure No: 300241003214041  
Length: 17'  
Width: 26.5'  
Under Clearance: 3.25'  
Facility Carried: VT12  
Bridge Type: CONCRETE SLAB  
Features Intersected: BROOK  
Surface: Bituminous  
Maintenance: State
- Culvert 33:** Culvert - 1932  
Structure No: 300241003314041  
Length: 9'  
Under Clearance: 6.0'  
Facility Carried: VT12  
Bridge Type: CONCRETE BOX  
Features Intersected: BROOK  
Maintenance: State
- Bridge 34:** Tee Beam - 1928  
Structure No: 200241003414042  
Length: 43'  
Width: 20.0'  
Facility Carried: VT 00012 ML  
Bridge Type: CONCRETE T-BEAM  
Features Intersected: CAMP BROOK  
Surface: Bituminous  
Maintenance/Ownership: State
- Bridge 35:** Truss - deck - 1928  
Structure No: 200241003514042  
Length: 326'  
Width: 24.0'  
Facility Carried: VT 00012 ML  
Bridge Type: 4 SP STL DECK TRUSS  
Features Intersected: GILEAD BROOK  
Surface: Bituminous  
Maintenance/Ownership: State

<b>Historic Projects</b> Unknown, Retreatment, Resurface, Bituminous Mix, Skinny Mix, Bituminous Seal Bituminous Concrete, Surface Treated Gravel, Cold Plane and Bituminous Concrete, Reclaimed Base and Bituminous Concrete, Concrete, Gravel	<b>Functional Class</b> 1- Interstate System, 2- Other Freeways and Expressways, 3- Principal Arterial, 4- Minor Arterial, 5- Major Collector, 6- Minor Collector	<b>Curves</b> Left (segress), Right <b>Grades</b> grade up, grade down	<b>Road Widths</b> (ft) <b>Traffic Counters</b> (counter ID)	<b>AADT</b> (count) <b>Crash Locations</b> Fatal, Injury, Property Damage Only, Unknown Crash Type	<b>Mileage by Functional Class By Sheet</b> 0241 4 - Minor Arterial, 0.032 0241 5 - Major Collector, 6.987	<b>Mileage by Town By Sheet</b> BETHEL - V012-1404, 7.019 of 7.019 Ghost Section - (VT-107, MM 1.536 to 3.402)	<b>DISTRICT</b> 4	<b>TOWN</b> BETHEL	<b>Date:</b> 11/14/16	<b>ROUTE</b> VT-12 ETE mileage: 23.105 to 30.124
<b>Page Total Mileage: 7.019 mi</b>						<b>Page Total Mileage: 7.019 mi</b>	<b>1 of 1</b> TWN mileage: 0.0 to 7.019			