

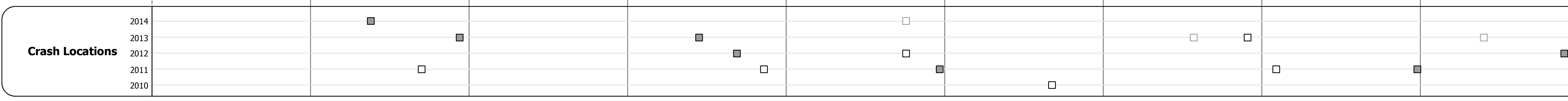
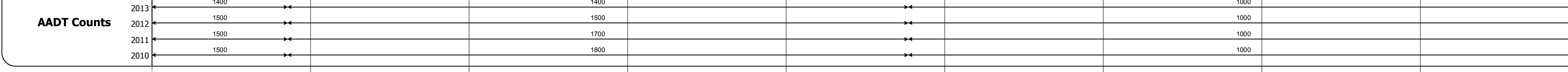

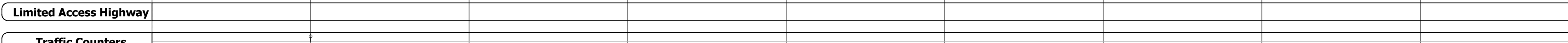
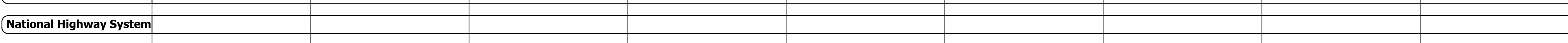

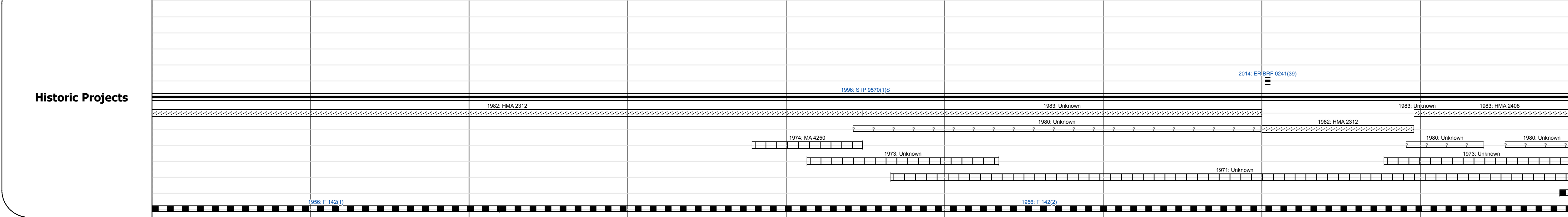

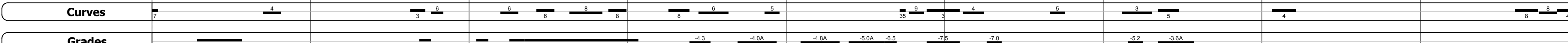
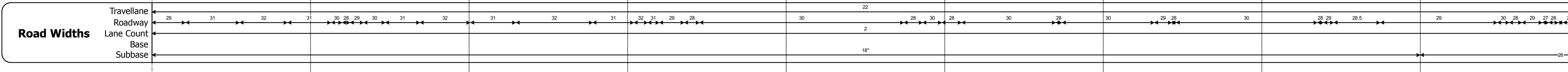
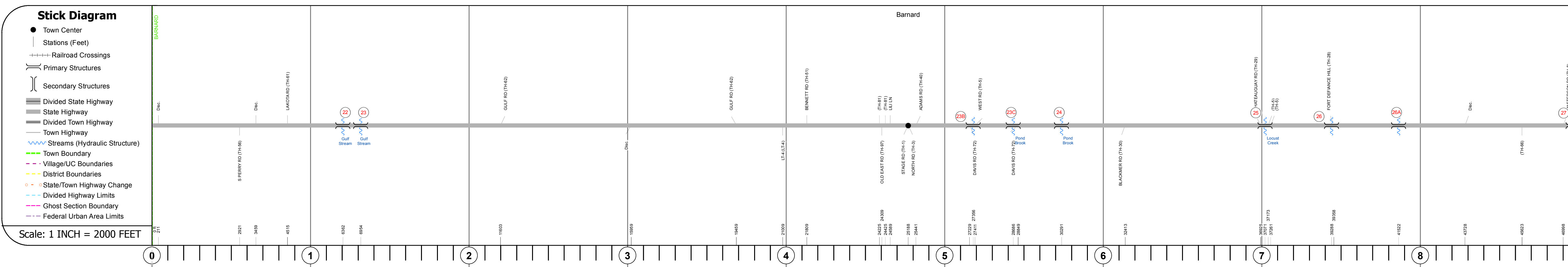
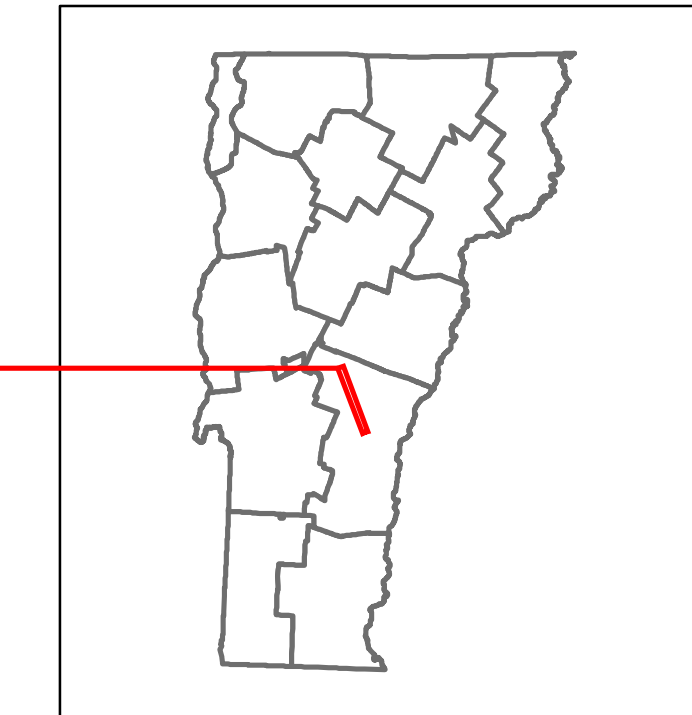


Route Log and Progress Chart

DRAFT

Please Note: Errors and Omissions May Exist.
Contact the VTTrans Mapping Section with questions or concerns.

DISTRICT	TOWN	ROUTE
4	BARNARD	VT-12



STRUCTURE DESCRIPTIONS

Culvert 22:
Culvert - 1956
Structure No. 300241002214031
Length: 19'
Under Clearance: 6.0'
Facility Carried: VT12
Bridge Type: R.C. BOX
Features Intersected: GULF STREAM
Surface: Bituminous
Maintenance: State

Culvert 23:
Culvert - 1956
Structure No. 300241002314031
Length: 8'
Under Clearance: 2.67'
Facility Carried: VT12
Bridge Type: R.C. BOX
Features Intersected: BROOK
Maintenance: State

Culvert 23B:
Culvert - 1956
Structure No. 300241023B14031
Length: 10'
Under Clearance: 10.0'
Facility Carried: VT12
Bridge Type: CGMPP
Features Intersected: BROOK
Maintenance: State

Culvert 23C:
Culvert - 1956
Structure No. 300241023C14031
Length: 19'
Under Clearance: 6.0'
Facility Carried: VT12
Bridge Type: R.C. BOX
Features Intersected: POND BROOK
Maintenance: State

Culvert 24:
Culvert - 1956
Structure No. 300241002414031
Length: 12'
Under Clearance: 6.5'
Facility Carried: VT12
Bridge Type: R.C. BOX
Features Intersected: POND BROOK
Maintenance: State

Bridge 25:
Tee Beam - 2014
Structure No. 200241002514032
Length: 89'
Width: 32.0'
Facility Carried: VT 00012 ML
Bridge Type: PRESTRES CONC NXT BM
Features Intersected: LOCUST CREEK
Surface: Bituminous
Maintenance/Ownership: State

Culvert 26:
Culvert - 1956
Structure No. 300241002614031
Length: 9'
Under Clearance: 8.0'
Facility Carried: VT12
Bridge Type: CGMP
Features Intersected: BROOK
Maintenance: State

Culvert 26A:
Culvert - 1956
Structure No. 300241026A14031
Length: 7'
Under Clearance: 6.0'
Facility Carried: VT12
Bridge Type: R.C. PIPE
Features Intersected: CATTLE PASS
Maintenance: State

Bridge 27:
Stringer/multi-beam or girder - 1959
Structure No. 200241002714032
Length: 96'
Width: 30.3'
Facility Carried: VT 00012 ML
Bridge Type: ROLLED BEAM
Features Intersected: LOCUST CREEK
Surface: Bituminous
Maintenance/Ownership: State

Historic Projects <ul style="list-style-type: none"> Unknown Retreatment Resurface Bituminous Mix Skinny Mix Bituminous Seal 	Functional Class <ul style="list-style-type: none"> 1 - Interstate System 2 - Other Freeways and Expressways 3 - Principal Arterial 4 - Minor Arterial 5 - Major Collector 6 - Minor Collector 	Curves <ul style="list-style-type: none"> Left Right 	Road Widths (ft)	AADT (count)	Mileage by Functional Class By Sheet 0241 5 - Major collector 9.000	Mileage by Town By Sheet BARNARD - V012-1403 9.0 of 9.615	DISTRICT 4	TOWN BARNARD	Date: 11/14/16	ROUTE VT-12 ETE mileage: 13.49 to 22.49
Speed Zones 25 30 35 40 45 50 55 60 65	Grades grade up grade down	Traffic Counters (counter ID)	Crash Locations Fatal Property Damage Only Injury Unknown Crash Type	Page Total Mileage: 9.000 mi	Page Total Mileage: 9.0 mi	1 of 2 TWN mileage: 0.0 to 9.0				