








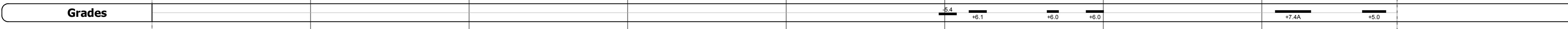
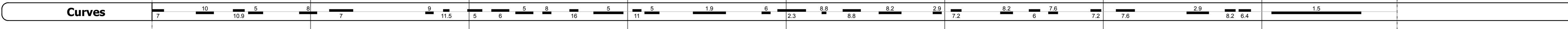
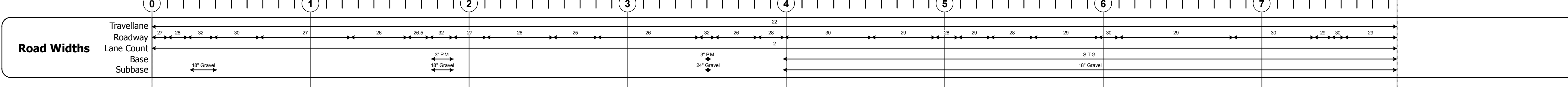
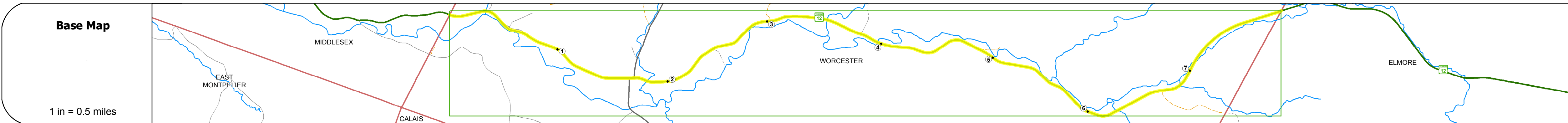
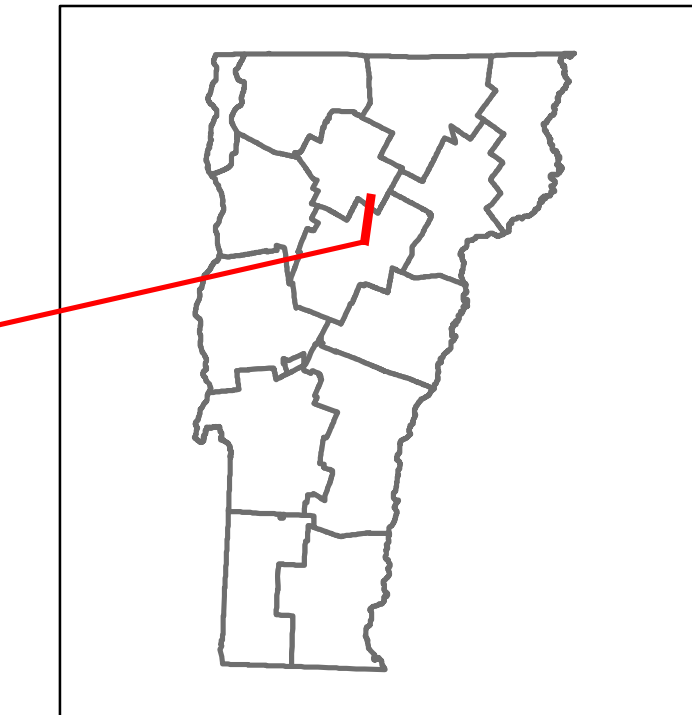


Route Log and Progress Chart

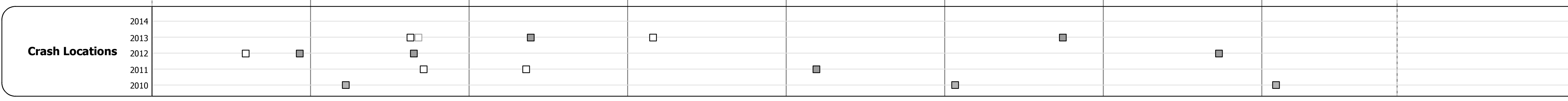
DRAFT

Please Note: Errors and Omissions May Exist.
Contact the VTrans Mapping Section with questions or concerns.

DISTRICT	TOWN	ROUTE
8	WORCESTER	VT-12



Year	W012	W129
2014	1700	1300
2013	1800	1400
2012	2000	1400
2011	1800	1400
2010	1500	1300



STRUCTURE DESCRIPTIONS

Culvert 80:
Culvert - 1974
Structure No. 200241008012202
Length: 20'
Facility Carried: VT 00012 ML
Bridge Type: R.C. BOX CULVERT
Features Intersected: BROOK
Maintenance/Ownership: State

Bridge 81:
Tee Beam - 1919
Structure No. 200241008112202
Length: 33'
Width: 33.0'
Facility Carried: VT 00012 ML
Bridge Type: CONCRETE T-BEAM
Features Intersected: MINISTER BROOK
Surface: Integral concrete
Maintenance/Ownership: State

Bridge 83:
Slab - 1993
Structure No. 200241008312202
Length: 31'
Width: 30.5'
Facility Carried: VT 00012 ML
Bridge Type: CONCRETE SLAB
Features Intersected: HANCOCK BROOK
Surface: Bituminous
Maintenance/Ownership: State

Bridge 84:
Stringer/multi-beam or girder - 1936
Structure No. 200241008412202
Length: 84'
Width: 20.3'
Facility Carried: VT 00012 ML
Bridge Type: ROLLED BEAM
Features Intersected: NORTH BRANCH
Surface: Bituminous
Maintenance/Ownership: State

Culvert 86:
Culvert - 1961
Structure No. 300241008612201
Length: 6'
Under Clearance: 6.0'
Facility Carried: VT12
Bridge Type: ACCGMPP
Features Intersected: BROOK
Maintenance: State

Culvert 87:
Culvert - 1961
Structure No. 300241008712201
Length: 14'
Under Clearance: 8.0'
Facility Carried: VT12
Bridge Type: CGMPPA
Features Intersected: HARDWOOD BROOK
Maintenance: State

Culvert 88:
Culvert - 1961
Structure No. 300241008812201
Length: 8'
Under Clearance: 9.0'
Facility Carried: VT12
Bridge Type: CGMPP
Features Intersected: BROOK
Maintenance: State

Culvert 89:
Culvert - 1964
Structure No. 300241008912201
Length: 15'
Under Clearance: 16.0'
Facility Carried: VT12
Bridge Type: CGMPP
Features Intersected: NORTH BROOK
Maintenance: State

Historic Projects <ul style="list-style-type: none"> Unknown Retreatment Resurface Bituminous Mix Skinny Mix Bituminous Seal 	Functional Class <ul style="list-style-type: none"> 1 - Interstate System 2 - Other Freeways and Expressways 3 - Principal Arterial 4 - Minor Arterial 5 - Major Collector 6 - Minor Collector 	Curves <ul style="list-style-type: none"> Left Right 	Road Widths <ul style="list-style-type: none"> (ft) 	AADT <ul style="list-style-type: none"> (count) 	Mileage by Functional Class By Sheet 0241 5 - Major collector 7.853	Mileage by Town By Sheet WORCESTER - V012-1220 7.853 of 7.853	DISTRICT 8	TOWN WORCESTER	Date: 11/14/16	ROUTE VT-12 ETE mileage: 66.479 to 74.332
Crash Locations <ul style="list-style-type: none"> Fatal Injury Property Damage Only Unknown Crash Type 	Speed Zones 25 30 35 40 45 50 55 60 65	Grades <ul style="list-style-type: none"> grade up grade down 	Traffic Counters <ul style="list-style-type: none"> (counter ID) 	Crash Locations Fatal Injury Property Damage Only Unknown Crash Type	Page Total Mileage: 7.853 mi	Page Total Mileage: 7.853 mi	1 of 1 TWN mileage: 0.0 to 7.853			

For More Information Contact - Vermont Agency of Transportation, Policy, Planning and Intermodal Development Division - Mapping Section, 1 National Life Drive, Montpelier, VT 05633-5001 Telephone: 802-828-2600.