Route Log and Progress Chart

DRAFT

Please Note: Errors and Omissions May Exist.
Contact the VTrans Mapping Section with questions or concerns.

DISTRICT	TOWN	ROUTE
4	ROXBURY	VT-12

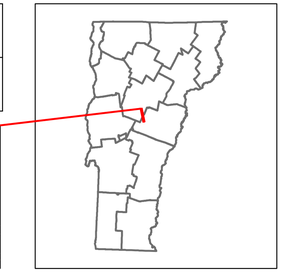

VERMONT 12

Base Map

1 in = 2,000 feet

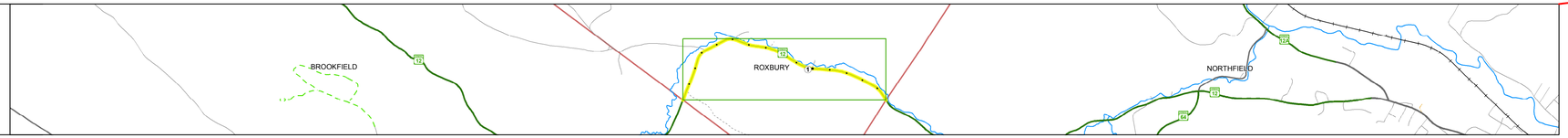

Stick Diagram



Road Widths

Curves

Grades

Historic Projects



Maintenance Garage



Speed Zone

Functional Class

National Highway System

Limited Access Highway

Traffic Counters

AADT Counts

Crash Locations



STRUCTURE DESCRIPTIONS

Historic Projects: Unknown; Retreatment; Resurface; Bituminous Mix; Skinny Mix; Bituminous Seal; Bituminous Concrete; Bituminous Macadam; Cold Plane and Bituminous Concrete; Concrete; Gravel; Surface Treated Gravel; Plant Mix; Reclaimed Base and Bituminous Concrete

Indicated plans available - http://vtransmap01.aot.state.vt.us/rp/dpr/Diwebstore/

Functional Class: 1 - Interstate System; 2 - Other Freeways and Expressways; 3 - Principal Arterial; 4 - Minor Arterial; 5 - Major Collector; 6 - Minor Collector

Speed Zones: 25, 30, 35, 40, 45, 50, 55, 60, 65

Curves: (degrees) Left, Right

Grades: (percent) grade up, grade down

Road Widths: (ft)

Traffic Counters: (counter ID)

AADT: (count)

Crash Locations: Fatal; Injury; Property Damage Only; Unknown Crash Type

Mileage by Functional Class By Sheet

0241	5 - Major Collector	1.484

Page Total Mileage: 1.484 mi

Mileage by Town By Sheet

ROXBURY - V012-1215		1.484 of 1.484

Page Total Mileage: 1.484 mi

DISTRICT	TOWN	Date: 11/14/16	ROUTE
4	ROXBURY	1 of 1 TWN mileage: 0.0 to 1.484	VT-12 ETE mileage: 43.963 to 45.447

For More Information Contact - Vermont Agency of Transportation, Policy, Planning and Intermodal Development Division - Mapping Section, 1 National Life Drive, Montpelier, VT 05633-5001 Telephone: 802-828-2600.