



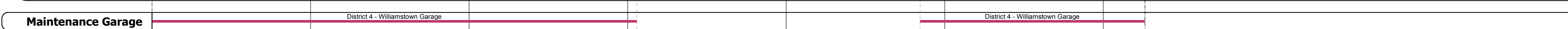


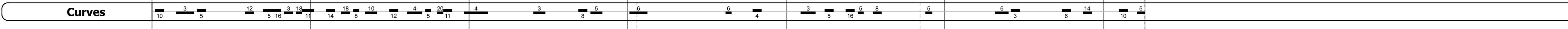
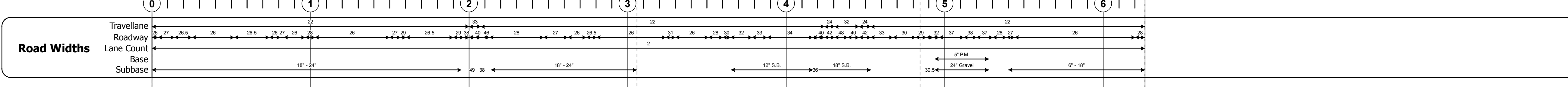
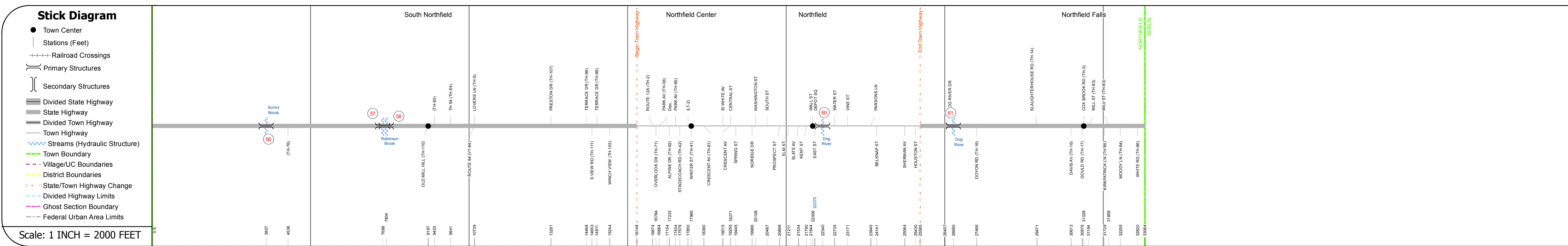
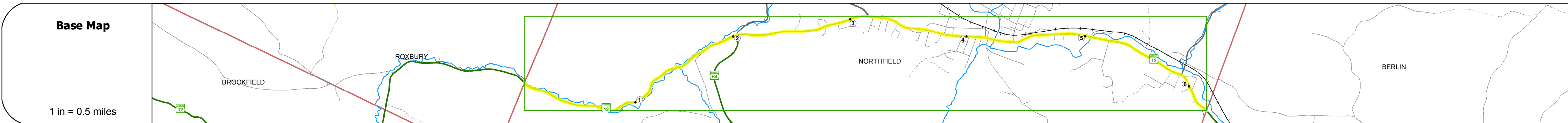
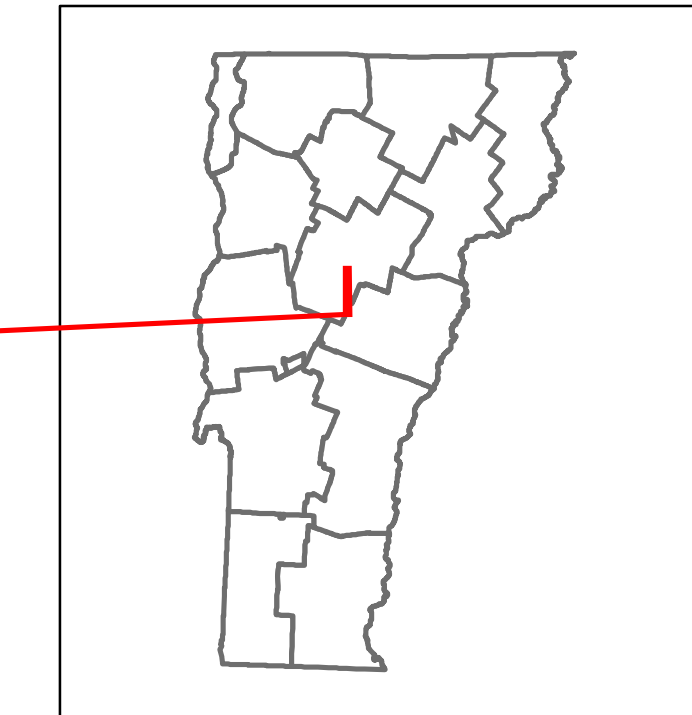
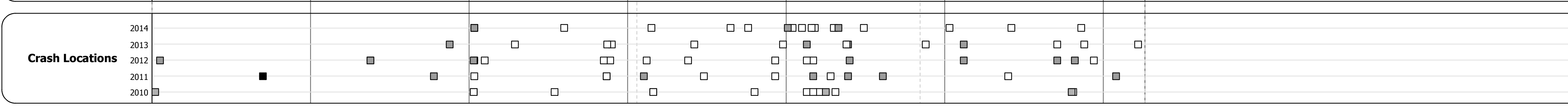


DISTRICT	TOWN	ROUTE
4	NORTHFIELD	VT-12



Year	Station 0+00	Station 1+00	Station 2+00	Station 3+00	Station 4+00	Station 5+00	Station 6+00
2014	860	1300	4100	5600	4600	3800	
2013	870	1300	4100	5700	5200	3700	
2012	880	1300	4200	5800	5700	3700	
2011	920	1300	4200	5800	5700	3600	
2010	950	1300	4100	5700	5600	3500	



STRUCTURE DESCRIPTIONS

Bridge 56:
Slab - 1918
Structure No. 300241005612131
Length: 23'
Under Clearance: 7.0'
Facility Carried: VT12
Bridge Type: CONCRETE SLAB
Features Intersected: SUNNY BROOK
Surface: Bituminous
Maintenance: State

Bridge 57:
Slab - 1928
Structure No. 300241005712131
Length: 23'
Width: 25.9'
Facility Carried: VT12
Bridge Type: CONCRETE SLAB
Features Intersected: SUNNY BROOK
Surface: Bituminous
Maintenance: State

Bridge 58:
Slab - 1928
Structure No. 300241005812131
Length: 23'
Width: 25.9'
Facility Carried: VT12
Bridge Type: CONCRETE SLAB
Features Intersected: ROBINSON BROOK
Surface: Bituminous
Maintenance: State

Bridge 60:
Tee Beam - 1926
Structure No. 200241006012132
Length: 111'
Width: 51.0'
Facility Carried: VT 00012 ML
Bridge Type: 3 SPAN CONC. T-BEAM
Features Intersected: DOG RIVER
Surface: Bituminous
Maintenance/Ownership: Town

Bridge 61:
Stringer/multi-beam or girder - 1977
Structure No. 200241006112132
Length: 170'
Width: 39.3'
Facility Carried: VT 00012 ML
Bridge Type: 2SP. CONT ROLLED BEAM
Features Intersected: DOG RIVER
Surface: Bituminous
Maintenance/Ownership: State

Historic Projects Unknown, Retreatment, Resurface, Bituminous Mix, Bituminous Seal Bituminous Concrete, Surface Treated Gravel, Cold Plane and Bituminous Concrete, Reclaimed Base and Bituminous Concrete, Concrete, Gravel	Functional Class 1 - Interstate System, 2 - Other Freeways and Expressways, 3 - Principal Arterial, 4 - Minor Arterial, 5 - Major Collector, 6 - Minor Collector	Curves Left, Right, Grades: grade up, grade down	Road Widths Traffic Counters (counter ID)	AADT Fatal, Injury, Property Damage Only, Unknown Crash Type	Mileage by Functional Class By Sheet 0241 5 - Major collector 6.262	Mileage by Town By Sheet NORTHFIELD - V012-1213 6.262 of 6.262	DISTRICT 4	TOWN NORTHFIELD	Date: 11/14/16	ROUTE VT-12 ETE mileage: 45.447 to 51.709
Speed Zones 25, 30, 35, 40, 45, 50, 55, 60, 65					Page Total Mileage: 6.262 mi		Page Total Mileage: 6.262 mi		1 of 1 TWN mileage: 0.0 to 6.262	