



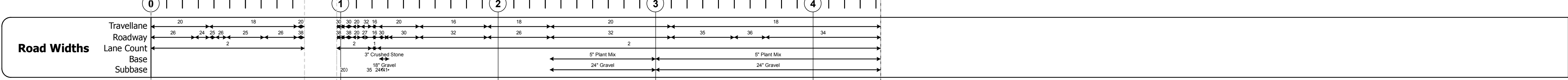
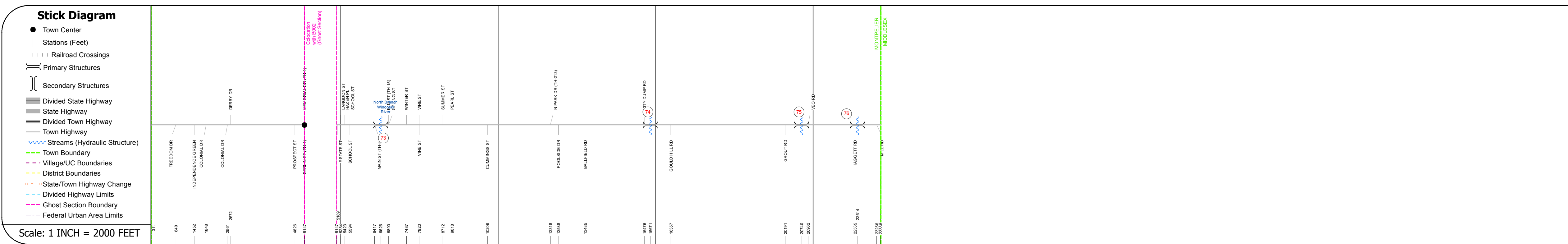
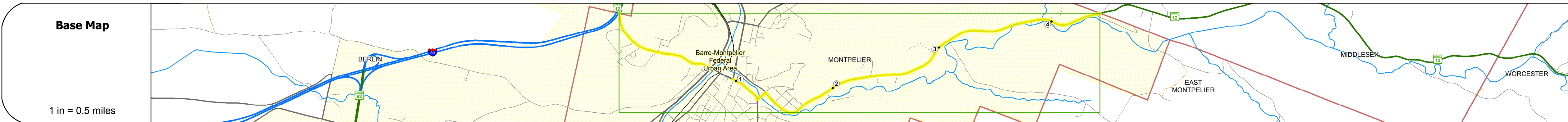
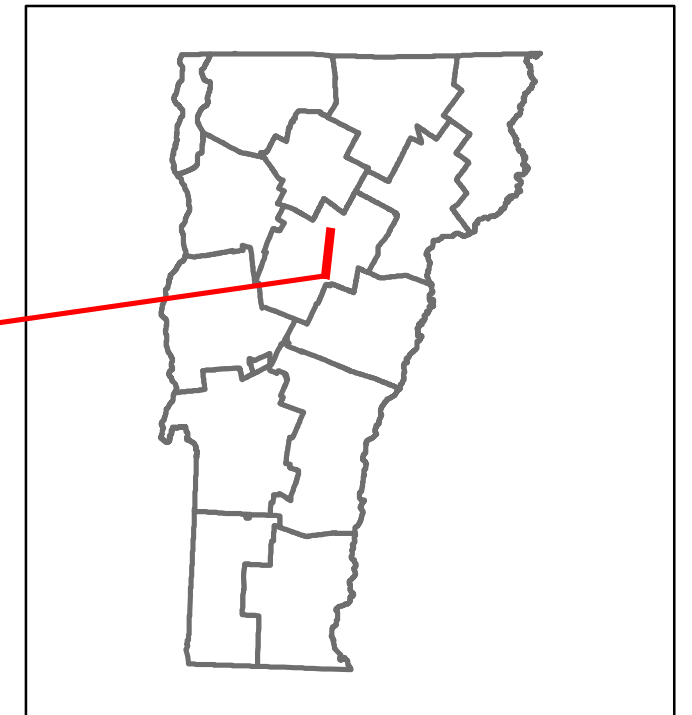


# Route Log and Progress Chart

**DRAFT**

Please Note: Errors and Omissions May Exist.  
Contact the VTrans Mapping Section with questions or concerns.

|          |            |       |
|----------|------------|-------|
| DISTRICT | TOWN       | ROUTE |
| 5        | MONTPELIER | VT-12 |



Maintenance Garage

Speed Zone


Functional Class

National Highway System

Limited Access Highway

Traffic Counters

| Year | Station 0.00 | Station 0.25 | Station 0.50 | Station 0.75 | Station 1.00 | Station 1.25 | Station 1.50 | Station 1.75 | Station 2.00 | Station 2.25 | Station 2.50 | Station 2.75 | Station 3.00 | Station 3.25 | Station 3.50 | Station 3.75 | Station 4.00 |
|------|--------------|--------------|--------------|--------------|--------------|--------------|--------------|--------------|--------------|--------------|--------------|--------------|--------------|--------------|--------------|--------------|--------------|
| 2014 | 3400         | 4200         | 7200         | 6500         | 6300         | 6400         | 5300         | 4500         | 3700         | 3600         | 3400         | 3400         | 3400         | 3400         | 3400         | 3400         | 3400         |
| 2013 | 3600         | 4300         | 7400         | 8800         | 6300         | 6200         | 6100         | 4500         | 3800         | 3700         | 3300         | 3300         | 3300         | 3300         | 3300         | 3300         | 3300         |
| 2012 | 3700         | 4500         | 7500         | 7000         | 6300         | 6100         | 5000         | 4500         | 3900         | 3800         | 3300         | 3300         | 3300         | 3300         | 3300         | 3300         | 3300         |
| 2011 | 3700         | 4500         | 7300         | 8800         | 6400         | 6100         | 5000         | 4300         | 3600         | 3500         | 3700         | 3700         | 3700         | 3700         | 3700         | 3700         | 3700         |
| 2010 | 3700         | 4500         | 7100         | 8600         | 6400         | 6100         | 5000         | 4100         | 3300         | 3200         | 4000         | 4000         | 4000         | 4000         | 4000         | 4000         | 4000         |



## STRUCTURE DESCRIPTIONS

**Bridge 73:**  
Stringer/multi-beam or girder - 1972  
Structure No. 206400007312112  
Length: 74'  
Width: 50.0'  
Facility Carried: VT 00012 ML  
Bridge Type: ROLLED BEAM  
Features Intersected: NORTH BRANCH  
Surface: Bituminous  
Maintenance/Ownership: Town

**Culvert 74:**  
Culvert - 1985  
Structure No. 306400007412111  
Length: 15'  
Width: 31.7'  
Under Clearance: 5.83'  
Facility Carried: VT12  
Bridge Type: R.C. BOX  
Features Intersected: BROOK  
Maintenance: City/Municipal

**Culvert 75:**  
Culvert - 1985  
Structure No. 306400007512111  
Length: 12'  
Under Clearance: 7.58'  
Facility Carried: VT12  
Bridge Type: CGMPPA  
Features Intersected: BROOK  
Maintenance: City/Municipal

**Culvert 76:**  
Culvert - 1985  
Structure No. 306400007612111  
Length: 8'  
Under Clearance: 5.67'  
Facility Carried: VT12  
Bridge Type: R.C. BOX  
Features Intersected: BROOK  
Maintenance: City/Municipal

|  |  |   |   |                                     |  |  |                      |                           |                       |  |
|--|--|---|---|-------------------------------------|--|--|----------------------|---------------------------|-----------------------|--|
| <b>Historic Projects</b><br><ul style="list-style-type: none"> <li>Unknown</li> <li>Retreatment</li> <li>Resurface</li> <li>Bituminous Mix</li> <li>Skinny Mix</li> <li>Bituminous Seal</li> </ul> | <b>Functional Class</b><br><ul style="list-style-type: none"> <li>1 - Interstate System</li> <li>2 - Other Freeways and Expressways</li> <li>3 - Principal Arterial</li> <li>4 - Minor Arterial</li> <li>5 - Major Collector</li> <li>6 - Minor Collector</li> </ul> | <b>Curves</b><br><ul style="list-style-type: none"> <li>Left (segres)</li> <li>Right</li> </ul> | <b>Road Widths</b><br>(ft)  | <b>AADT</b><br>(count)              | <b>Mileage by Functional Class By Sheet</b><br>6400 4 - Minor Arterial 4.430 | <b>Mileage by Town By Sheet</b><br>MONTPELIER - V012-1211<br>Ghost Section - (BUS-2, MM 0.687 to 0.483) 4.43 of 4.43 | <b>DISTRICT</b><br>5 | <b>TOWN</b><br>MONTPELIER | <b>Date:</b> 11/14/16 | <b>ROUTE</b><br>VT-12<br>ETE mileage: 58.399 to 62.829 |
| <b>Speed Zones</b><br>25 30 35 40 45 50 55 60 65   | <b>Grades</b><br>grade up<br>grade down  | <b>Traffic Counters</b><br>(counter ID)   | <b>Crash Locations</b><br>Fatal<br>Injury<br>Property Damage Only<br>Unknown Crash Type | <b>Page Total Mileage:</b> 4.430 mi | <b>Page Total Mileage:</b> 4.43 mi   | <b>1 of 1</b><br>TWN mileage: 0.0 to 4.43  |                      |                           |                       |  |

For More Information Contact - Vermont Agency of Transportation, Policy, Planning and Intermodal Development Division - Mapping Section, 1 National Life Drive, Montpelier, VT 05633-5001 Telephone: 802-828-2600.