




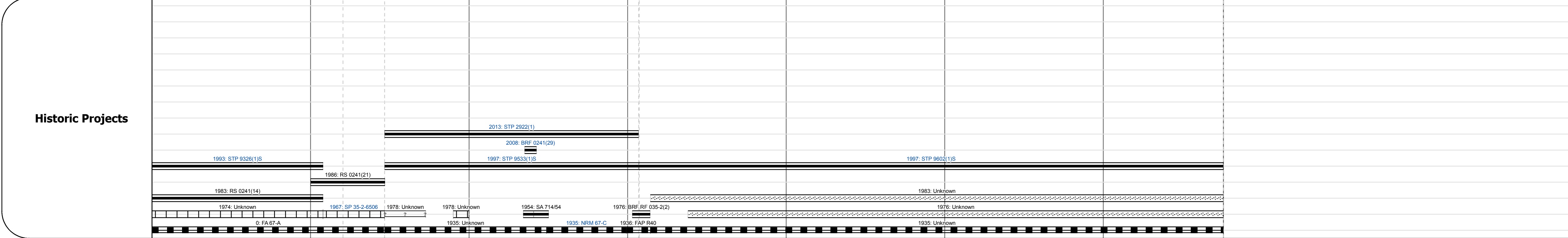
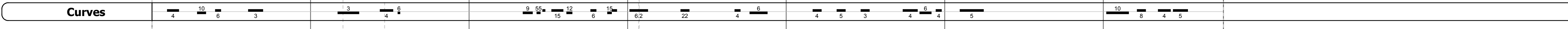
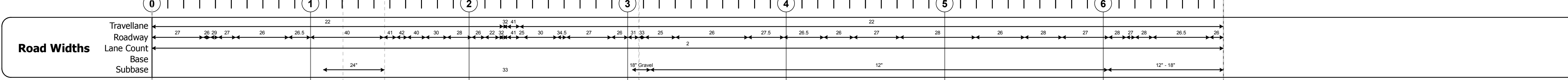
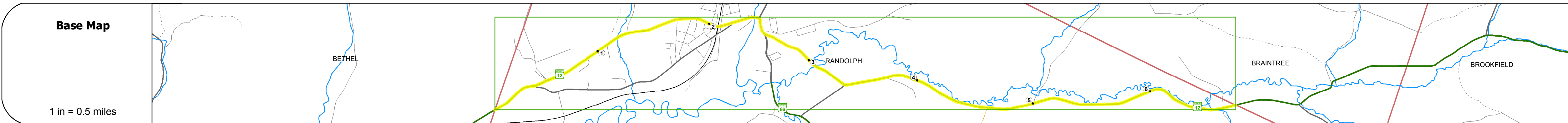
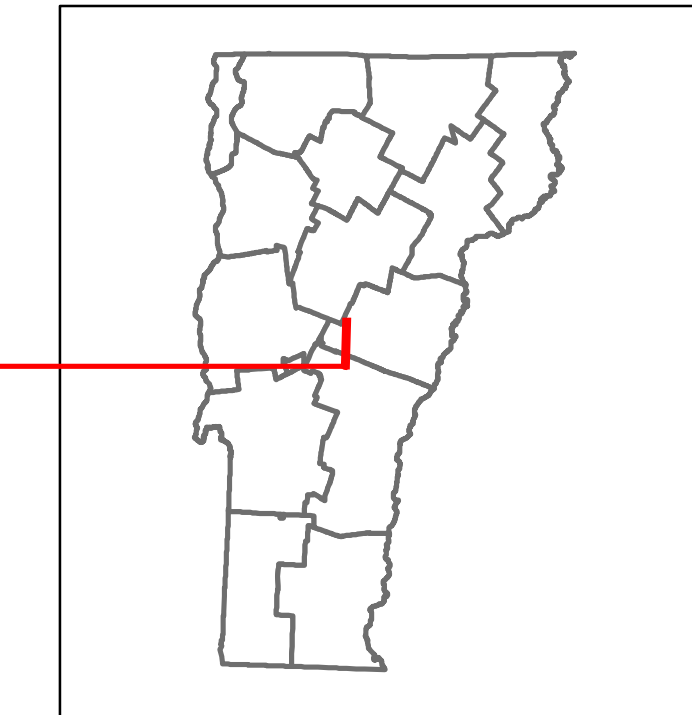


Route Log and Progress Chart

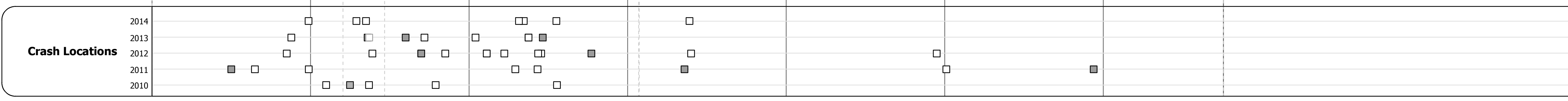
DRAFT

Please Note: Errors and Omissions May Exist.
Contact the VTTrans Mapping Section with questions or concerns.

DISTRICT	TOWN	ROUTE
4	RANDOLPH	VT-12



Year	0-1	1-2	2-3	3-4	4-5	5-6	6-7	7-8	8-9	9-10
2014	5100	6100	8400	7900	1900	1500	1400			
2013	4800	6500	8900	7900	1900	1500	1400			
2012	4400	6900	9400	7800	2000	1400	1300			
2011	4400	6900	9400	7500	1700	1400	1300			
2010	4300	6800	9300	7200	1400	1400	1300			



STRUCTURE DESCRIPTIONS

- Bridge 40:**
Slab - 1928
Structure No. 300241004009091
Length: 26'
Width: 30.1'
Under Clearance: 17.0'
Facility Carried: VT 12
Bridge Type: CONCRETE SLAB
Features Intersected: TROUT BROOK
Surface: Bituminous
Maintenance: State
- Culvert 41:**
Culvert - 1967
Structure No. 300241004109091
Length: 6'
Under Clearance: 6.0'
Facility Carried: VT 12
Bridge Type: ALUMINUM PIPE SLEEVE
Features Intersected: SMITH BROOK
Maintenance: State
- Bridge 42:**
Stringer/multi-beam or girder - 2007
Structure No. 200241004209092
Length: 204'
Width: 30.0'
Under Clearance: 15.5'
Facility Carried: VT 00012 ML
Bridge Type: 2 SPN CONT CURV GIRD
Features Intersected: 3RD BR WHITE R. + TH 372
Surface: Bituminous
Maintenance/Ownership: Town
- Culvert 43:**
Culvert - 1976
Structure No. 200241004309092
Length: 32'
Facility Carried: VT 00012 ML
Bridge Type: R.C. BOX
Features Intersected: AYERS BROOK
Maintenance/Ownership: Town
- Culvert 44:**
Culvert - 1936
Structure No. 300241004409091
Length: 9'
Under Clearance: 5.0'
Facility Carried: VT 12
Bridge Type: CONCRETE BOX
Features Intersected: BROOK
Maintenance: State

Historic Projects	Functional Class	Curves	Road Widths	AADT	Mileage by Functional Class By Sheet	Mileage by Town By Sheet	DISTRICT	TOWN	Date: 11/14/16	ROUTE
<ul style="list-style-type: none"> Unknown Retreatment Resurface Bituminous Mix Skinny Mix Bituminous Seal 	<ul style="list-style-type: none"> 1 - Interstate System 2 - Other Freeways and Expressways 3 - Principal Arterial 4 - Minor Arterial 5 - Major Collector 6 - Minor Collector 	<ul style="list-style-type: none"> Left Right grade up grade down 	<ul style="list-style-type: none"> (ft) (counter ID) 	<ul style="list-style-type: none"> (count) Fatal Injury Property Damage Only Unknown Crash Type 	0241 5 - Major collector 6.758	RANDOLPH - V012-0909 6.758 of 6.758	4	RANDOLPH	1 of 1 TWN mileage: 0.0 to 6.758	VT-12 ETE mileage: 30.124 to 36.882
					Page Total Mileage: 6.758 mi	Page Total Mileage: 6.758 mi				