




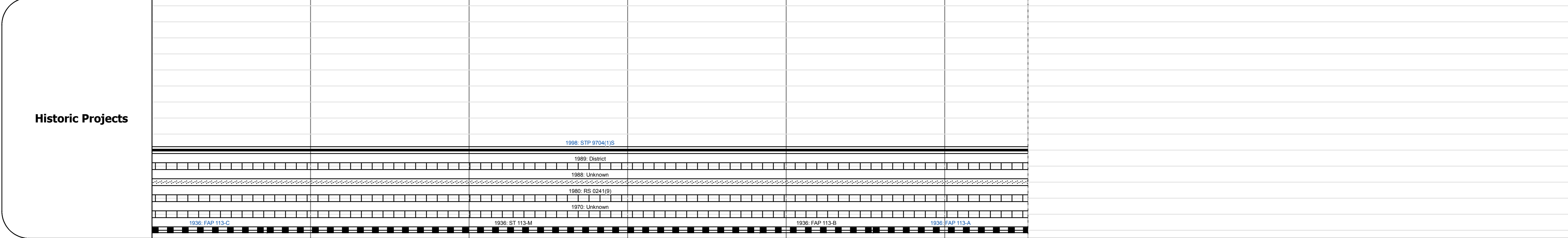
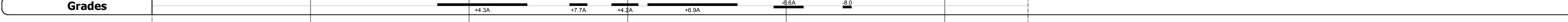
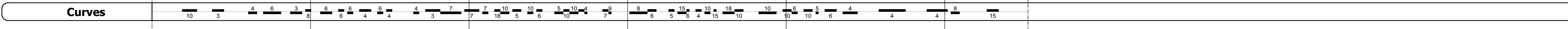
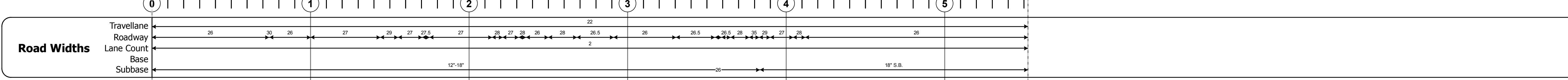
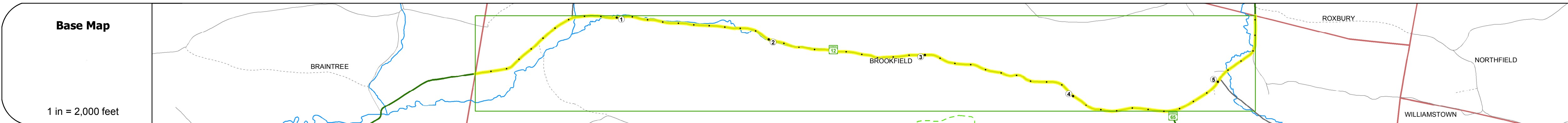
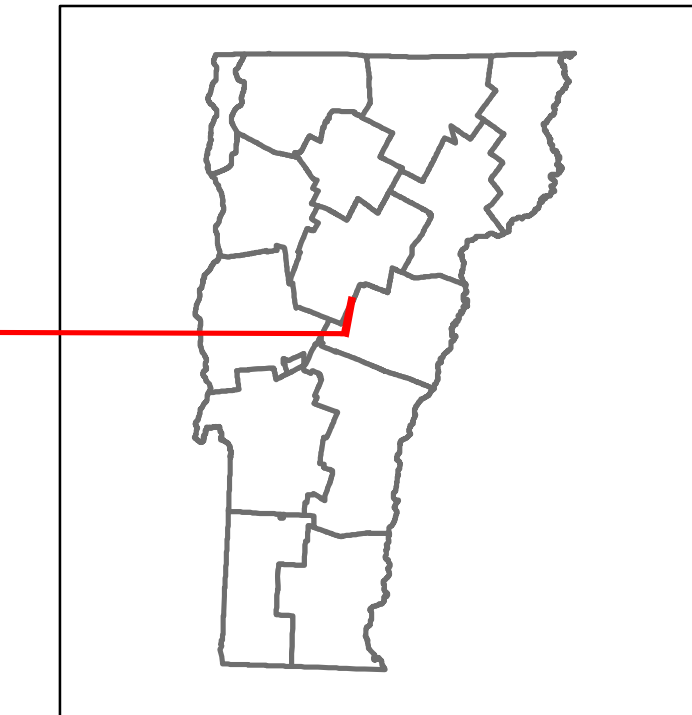


Route Log and Progress Chart

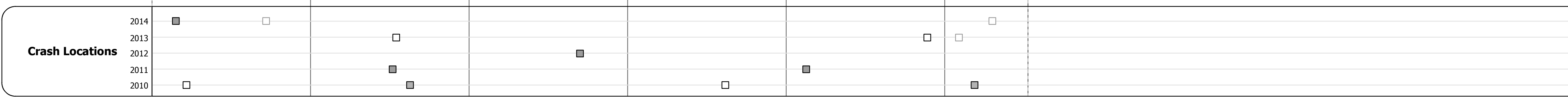
DRAFT

Please Note: Errors and Omissions May Exist.
Contact the VTrans Mapping Section with questions or concerns.

DISTRICT	TOWN	ROUTE
4	BROOKFIELD	VT-12



Year	Station 0+00	Station 1+00	Station 2+00	Station 3+00	Station 4+00	Station 5+00
2014	570			410		440
2013	570			410		440
2012	570			410		440
2011	570			410		470
2010	560			400		500



STRUCTURE DESCRIPTIONS

Bridge 50:
Tee Beam - 1928
Structure No. 200241005009032
Length: 25'
Width: 32.5'
Facility Carried: VT 0012 ML
Bridge Type: CONCRETE T-BEAM
Features Intersected: OPEN MEADOW BROOK
Surface: Bituminous
Maintenance/Ownership: State

Culvert 51:
Culvert - 1933
Structure No. 300241005109031
Length: 12'
Under Clearance: 3.5'
Facility Carried: VT12
Bridge Type: R.C. BOX
Features Intersected: AYERS BROOK
Maintenance: State

Culvert 52:
Culvert - 1935
Structure No. 300241005209031
Length: 8'
Under Clearance: 5.0'
Facility Carried: VT12
Bridge Type: R.C. BOX
Features Intersected: BROOK
Maintenance: State

Culvert 53:
Culvert - 1935
Structure No. 300241005309031
Length: 8'
Under Clearance: 4.0'
Facility Carried: VT12
Bridge Type: R.C. BOX
Features Intersected: BROOK
Maintenance: State

Culvert 55:
Culvert - 1969
Structure No. 300241005509031
Length: 18'
Facility Carried: VT12
Bridge Type: 3 CGMFP
Features Intersected: BROOK
Maintenance: State

Historic Projects Unknown, Retreatment, Resurface, Bituminous Mix, Skinny Mix, Bituminous Seal Bituminous Concrete, Surface Treated Gravel, Cold Plane and Bituminous Concrete, Concrete, Reclaimed Base and Bituminous Concrete	Functional Class 1- Interstate System, 2- Other Freeways and Expressways, 3- Principal Arterial, 4- Minor Arterial, 5- Major Collector, 6- Minor Collector	Curves Left (degrees), Right (degrees) Grades grade up, grade down	Road Widths (ft) Traffic Counters (counter ID)	AADT (count)	Mileage by Functional Class By Sheet 0241 5 - Major collector 5.525	Mileage by Town By Sheet BROOKFIELD - V012-0903 5.525 of 5.525	DISTRICT 4	TOWN BROOKFIELD	Date: 11/14/16	ROUTE VT-12 ETE mileage: 38.438 to 43.963
Speed Zones 25, 30, 35, 40, 45, 50, 55, 60, 65						Page Total Mileage: 5.525 mi		Page Total Mileage: 5.525 mi		1 of 1 TWN mileage: 0.0 to 5.525