

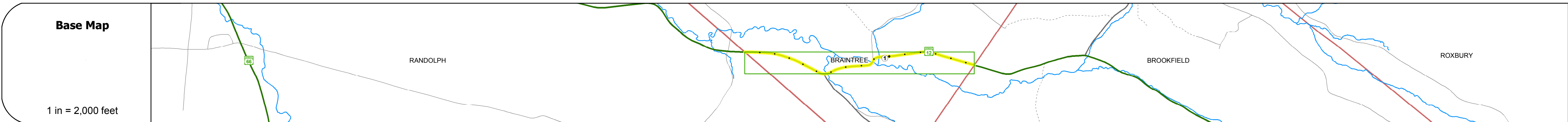
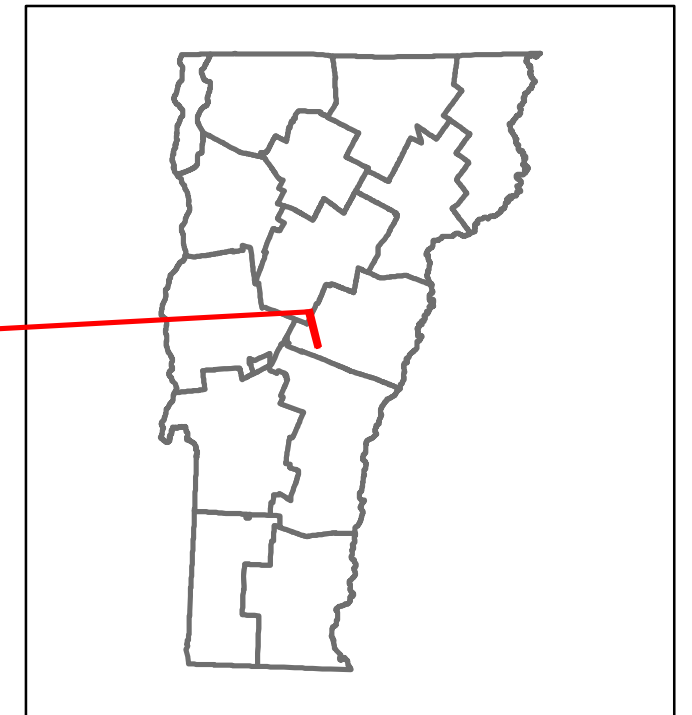


Route Log and Progress Chart

DRAFT

Please Note: Errors and Omissions May Exist.
Contact the VTrans Mapping Section with questions or concerns.

DISTRICT	TOWN	ROUTE
4	BRAINTREE	VT-12




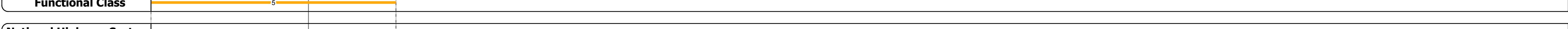







STRUCTURE DESCRIPTIONS

Culvert 46:
Culvert - 1936
Structure No. 300241004609021
Length: 13'
Under Clearance: 11.0'
Facility Carried: VT12
Bridge Type: CONC.SLAB W/CONC.BOX
Features Intersected: BROOK
Maintenance: State

Bridge 47:
Tee Beam - 1928
Structure No. 200241004709022
Length: 26'
Width: 31.1'
Facility Carried: VT 00012 ML
Bridge Type: T-BMULTI PLT ARCH
Features Intersected: AYERS BROOK
Surface: Bituminous
Maintenance/Ownership: State

Culvert 48:
Culvert - 1936
Structure No. 300241004809021
Length: 12'
Under Clearance: 4.0'
Facility Carried: VT12
Bridge Type: CONCRETE BOX
Features Intersected: FARNSWORTH BROOK
Maintenance: State



Historic Projects Unknown, Retreatment, Resurface, Bituminous Mix, Skinny Mix, Bituminous Seal Bituminous Concrete, Surface Treated Gravel, Cold Plane and Bituminous Concrete, Reclaimed Base and Bituminous Concrete, Concrete, Gravel	Functional Class 1- Interstate System, 2- Other Freeways and Expressways, 3- Principal Arterial, 4- Minor Arterial, 5- Major Collector, 6- Minor Collector	Curves Left (degrees), Right Grades grade up, grade down	Road Widths (ft) Traffic Counters (counter ID)	AADT (count)	Crash Locations Fatal, Property Damage Only, Injury, Unknown Crash Type	Mileage by Functional Class By Sheet 0241 5 - Major collector 1.556	Mileage by Town By Sheet BRAINTREE - V012-0902 1.556 of 1.556	DISTRICT 4	TOWN BRAINTREE	Date: 11/14/16	ROUTE VT-12 ETE mileage: 36.882 to 38.438
						Page Total Mileage: 1.556 mi					