

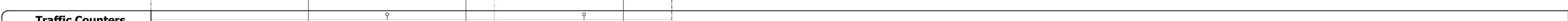


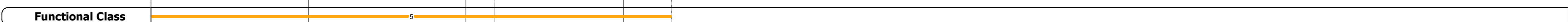






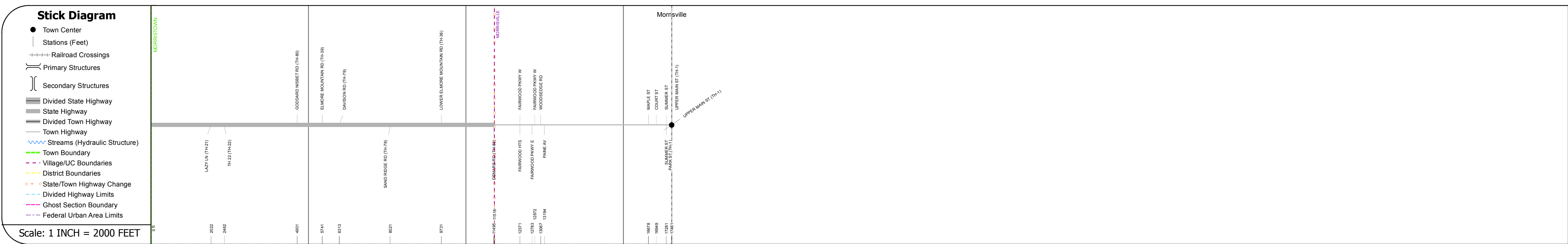
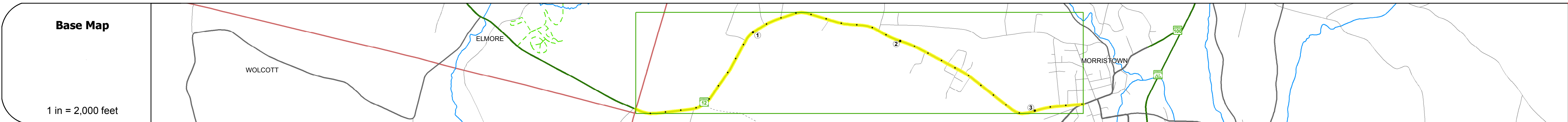
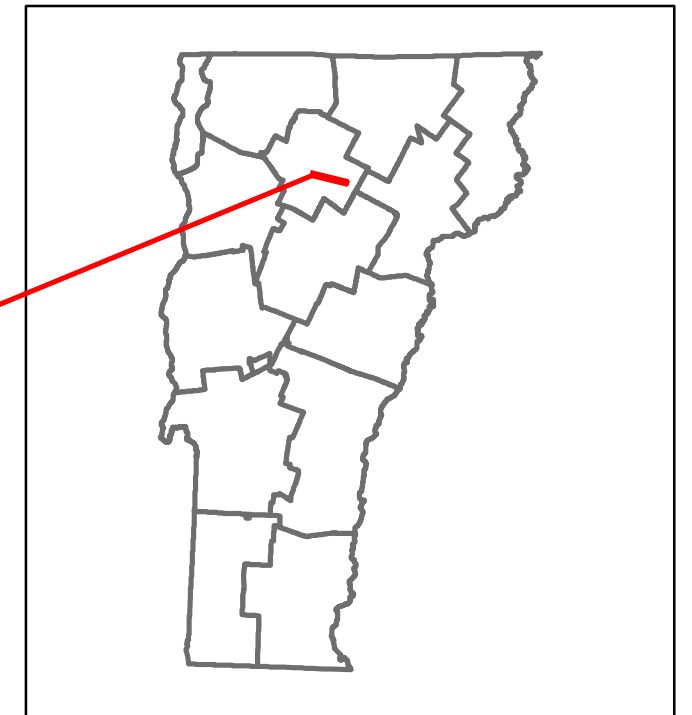


Route Log and Progress Chart


DRAFT

Please Note: Errors and Omissions May Exist.
Contact the VTrans Mapping Section with questions or concerns.

DISTRICT	TOWN	ROUTE
8	MORRISTOWN	VT-12



Year	Station 1	Station 2	Station 3	Station 4
2014	2700	3800	3600	3600
2013	2700	3600	4300	4300
2012	2600	3500	4900	4900
2011	2600	3500	4900	4900
2010	2500	3500	4900	4900



STRUCTURE DESCRIPTIONS

Historic Projects Unknown, Retreatment, Resurface, Bituminous Mix, Skiny Mix, Bituminous Seal, Bituminous Concrete, Surface Treated, Gravel, Plant Mix, Reclaimed Base and Bituminous Concrete	Functional Class 1- Interstate System, 2- Other Freeways and Expressways, 3- Principal Arterial, 4- Minor Arterial, 5- Major Collector, 6- Minor Collector	Curves Left (degrees), Right (degrees)	Road Widths (ft)	AADT (count)	Mileage by Functional Class By Sheet 0241 5 - Major collector 3.307	Mileage by Town By Sheet MORRISTOWN - V012-0807 3.307 of 3.307	DISTRICT 8	TOWN MORRISTOWN	Date: 11/14/16	ROUTE VT-12 ETE mileage: 82.264 to 85.571
Speed Zones 25, 30, 35, 40, 45, 50, 55, 60, 65						Traffic Counters (counter ID)		Crash Locations Fatal, Injury, Property Damage Only, Unknown Crash Type		Page Total Mileage: 3.307 mi