

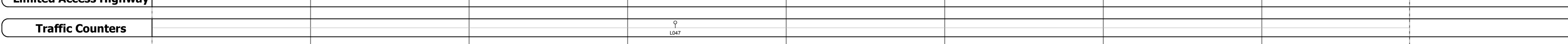






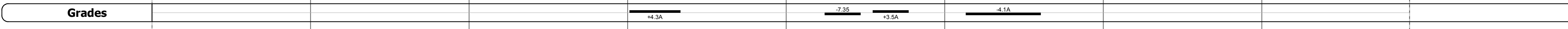
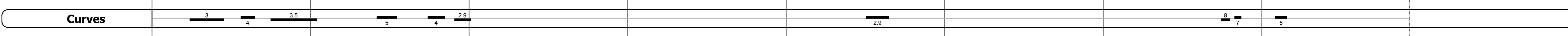
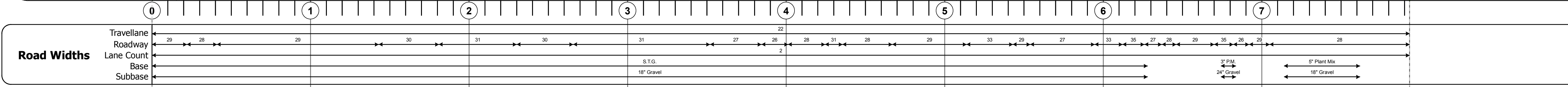
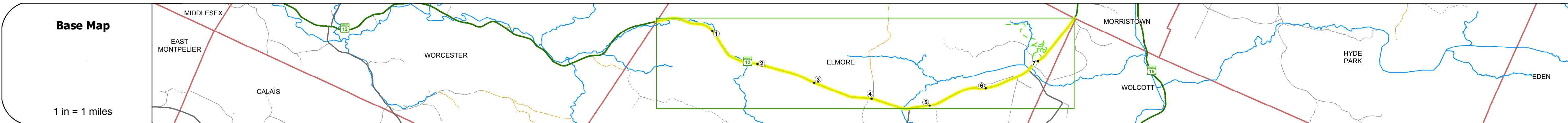
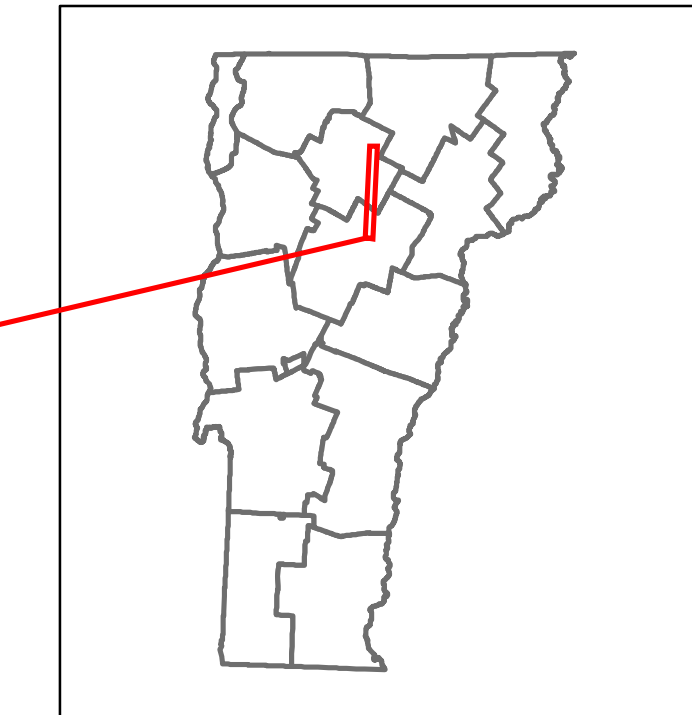


Route Log and Progress Chart

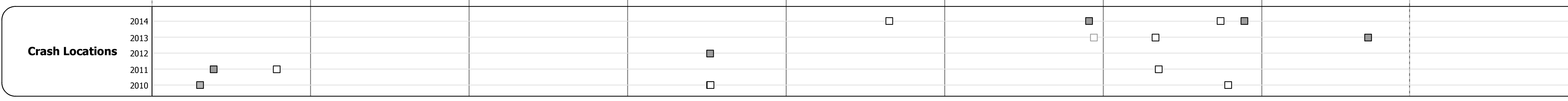
DRAFT

Please Note: Errors and Omissions May Exist.
Contact the VTrans Mapping Section with questions or concerns.

DISTRICT	TOWN	ROUTE
8	ELMORE	VT-12



Year	Station 1	Station 2	Station 3	Station 4	Station 5	Station 6	Station 7
2014	1000	1000	1000	1100	1100	2700	2700
2013	1000	1000	1000	1100	1100	2800	2700
2012	1000	1000	1000	1100	1100	2600	2600
2011	970	970	970	1200	1200	2600	2600
2010	940	940	940	1300	1300	2500	2500



STRUCTURE DESCRIPTIONS

Culvert 90:
Culvert - 1964
Structure No. 30024100908041
Length: 6'
Under Clearance: 6.0'
Facility Carried: VT12
Bridge Type: CGMPP
Features Intersected: BROOK
Maintenance: State

Bridge 91:
Stringer/multi-beam or girder - 1935
Structure No. 200241009108042
Length: 40'
Width: 29.6'
Facility Carried: VT 00012 ML
Bridge Type: ROLLED BEAM
Features Intersected: NORTH BRANCH
Surface: Bituminous
Maintenance/Ownership: State

Culvert 92:
Culvert - 1960
Structure No. 300241009208041
Length: 13'
Width: 30.3'
Under Clearance: 5.5'
Facility Carried: VT12
Bridge Type: R.C. BOX
Features Intersected: BARNES BROOK
Maintenance: State

Culvert 93:
Culvert - 1961
Structure No. 300241009308041
Length: 9'
Under Clearance: 9.0'
Facility Carried: VT12
Bridge Type: CGMPP
Features Intersected: BROOK
Maintenance: State

Culvert 94:
Culvert - 1959
Structure No. 300241009408041
Length: 6'
Under Clearance: 6.0'
Facility Carried: VT12
Bridge Type: ACCGMPP
Features Intersected: BROOK
Maintenance: State

Bridge 95:
Slab - 1934
Structure No. 200241009508042
Length: 23'
Width: 33.0'
Facility Carried: VT 00012 ML
Bridge Type: CONCRETE SLAB
Features Intersected: LAKE ELMORE OUTLET
Surface: Bituminous
Maintenance/Ownership: State

Historic Projects <ul style="list-style-type: none"> Unknown Retreatment Resurface Bituminous Mix Skinny Mix Bituminous Seal 	Functional Class <ul style="list-style-type: none"> 1 - Interstate System 2 - Other Freeways and Expressways 3 - Principal Arterial 4 - Minor Arterial 5 - Major Collector 6 - Minor Collector 	Curves <ul style="list-style-type: none"> Left (degrees) Right 	Road Widths (ft)	AADT (count)	Mileage by Functional Class By Sheet 0241 5 - Major collector 7.932	Mileage by Town By Sheet ELMORE - V012-0804 7.932 of 7.932	DISTRICT 8	TOWN ELMORE	Date: 11/14/16	ROUTE VT-12 ETE mileage: 74.332 to 82.264
Speed Zones 25 30 35 40 45 50 55 60 65	Grades grade up grade down	Traffic Counters (counter ID)	Crash Locations Fatal Injury Property Damage Only Unknown Crash Type	Page Total Mileage: 7.932 mi	Page Total Mileage: 7.932 mi	1 of 1 TWN mileage: 0.0 to 7.932				

For More Information Contact - Vermont Agency of Transportation, Policy, Planning and Intermodal Development Division - Mapping Section, 1 National Life Drive, Montpelier, VT 05633-5001 Telephone: 802-828-2600.