

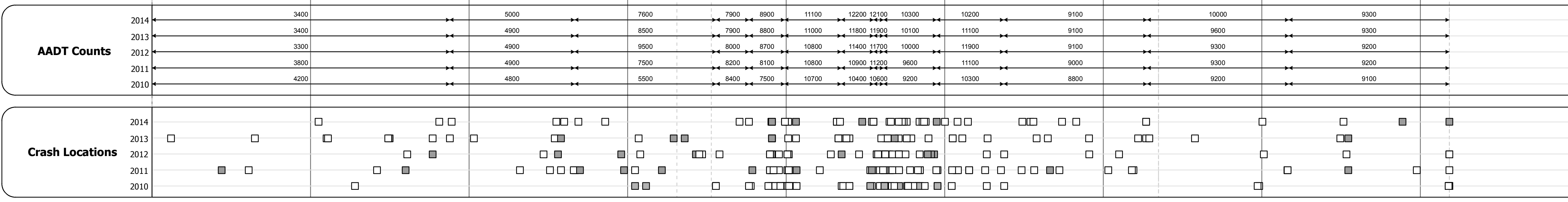
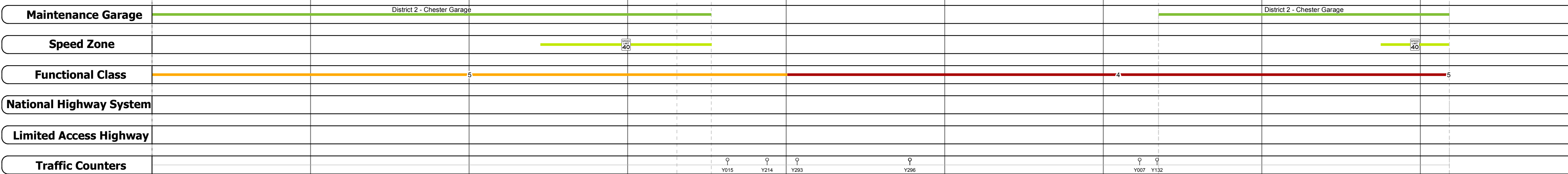
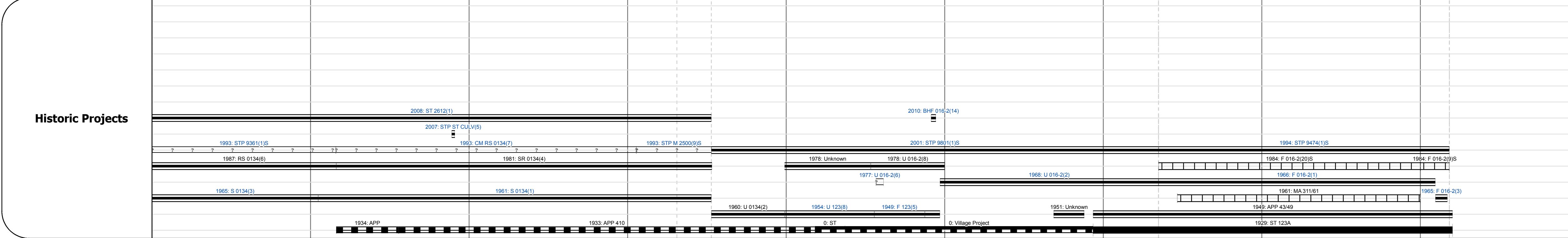
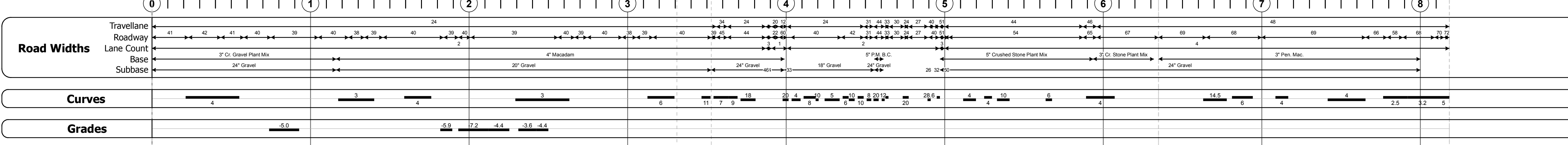
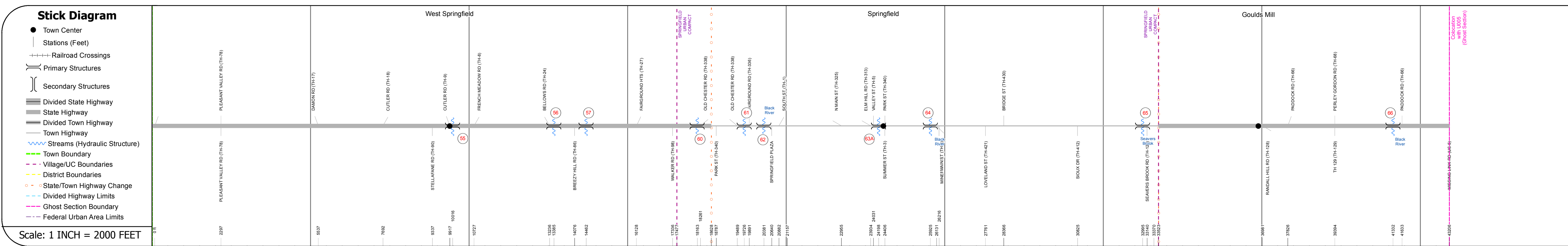
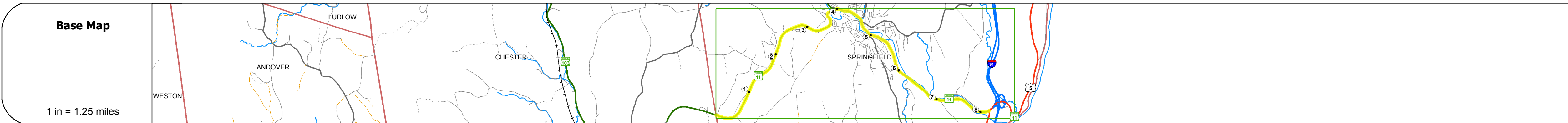
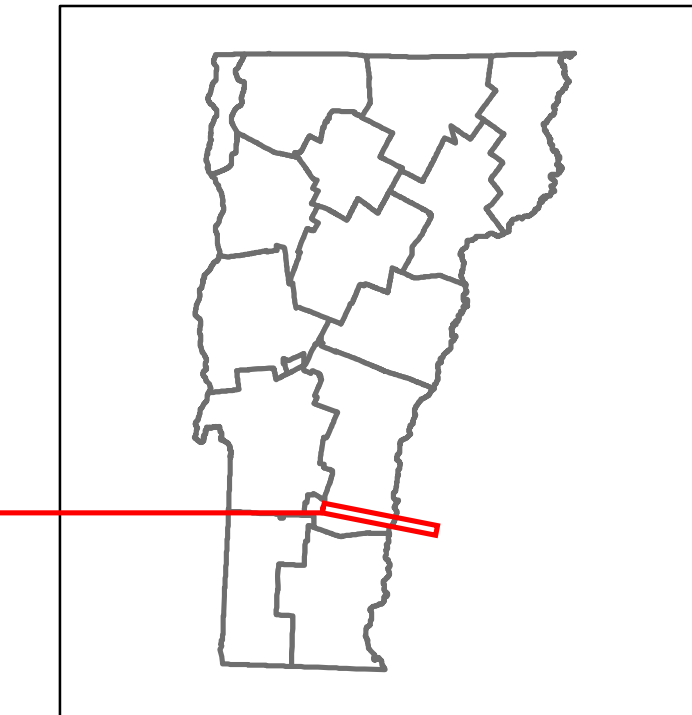


Route Log and Progress Chart

DRAFT

Please Note: Errors and Omissions May Exist.
Contact the VTTrans Mapping Section with questions or concerns.

DISTRICT	TOWN	ROUTE
2	SPRINGFIELD	VT-11



STRUCTURE DESCRIPTIONS

Bridge 55:
Box beam or girders - multiple - 2007
Structure No. 200016005514182
Length: 58'
Width: 40.0'
Weight Limit: 0
Facility Carried: VT 0011 ML
Bridge Type: BURIED PRECAST BX BM
Features Intersected: BROOK
Surface: Bituminous
Maintenance/Ownership: State

Culvert 56:
Culvert - 1961
Structure No. 300134005614181
Length: 13'
Under Clearance: 8.0'
Facility Carried: VT 11
Bridge Type: CGMPPA
Features Intersected: BROOK
Maintenance: State

Culvert 57:
Culvert - 1961
Structure No. 300134005714181
Length: 14'
Under Clearance: 8.0'
Facility Carried: VT 11
Bridge Type: CGMPPA
Features Intersected: BROOK
Maintenance: State

Culvert 60:
Culvert - 1961
Structure No. 30250006014181
Length: 14'
Under Clearance: 8.0'
Facility Carried: VT 11
Bridge Type: CGMPPA
Features Intersected: BROOK
Maintenance: State

Culvert 61:
Culvert - 1960
Structure No. 30250006114181
Length: 14'
Under Clearance: 8.0'
Facility Carried: VT 11
Bridge Type: CGMPPA
Features Intersected: BROOK
Maintenance: State

Bridge 62:
Stringer/multi-beam or girder - 1937
Structure No. 20250006214182
Length: 192'
Width: 45.9'
Facility Carried: VT 0011 ML
Bridge Type: (3) SPAN ROLLED BEAM
Features Intersected: BLACK RIVER
Surface: Bituminous
Maintenance/Ownership: City/Municipal

Bridge 63A:
Arch - deck - 1949
Structure No. 300016063A14181
Length: 24'
Under Clearance: 7.0'
Facility Carried: VT 11
Bridge Type: CONCRETE ARCH
Features Intersected: BROOK
Maintenance: State

Bridge 64:
Stringer/multi-beam or girder - 1949
Structure No. 20001606414182
Length: 158'
Width: 50.0'
Facility Carried: VT 0011 ML
Bridge Type: 2 SP CONT WLD PL GDR
Features Intersected: BLACK RIVER
Surface: Bituminous
Maintenance/Ownership: City/Municipal

Culvert 65:
Culvert - 1966
Structure No. 200016006514182
Length: 25'
Facility Carried: VT 0011 ML
Bridge Type: TWIN CELL RC BOX
Features Intersected: SEAVER BROOK
Maintenance/Ownership: City/Municipal

Bridge 66:
Stringer/multi-beam or girder - 1966
Structure No. 20001606614182
Length: 348'
Width: 58.0'
Facility Carried: VT 0011 ML
Bridge Type: WELDED GIRDER
Features Intersected: BLACK RIVER
Surface: Bituminous
Maintenance/Ownership: State

Historic Projects <ul style="list-style-type: none"> Unknown Retreatment Resurface Bituminous Mix Skinny Mix Bituminous Seal 	Functional Class <ul style="list-style-type: none"> 1 - Interstate System 2 - Other Freeways and Expressways 3 - Principal Arterial 4 - Minor Arterial 5 - Major Collector 6 - Minor Collector 	Curves <ul style="list-style-type: none"> Left Right 	Road Widths <ul style="list-style-type: none"> (ft) 	AADT <ul style="list-style-type: none"> (count) 	Mileage by Functional Class By Sheet 016-2 4 - Minor Arterial 4.176 0134 5 - Major Collector 4.007 016-2 5 - Major Collector -0.008	Mileage by Town By Sheet SPRINGFIELD - V011-1418 8.183 of 8.203 Ghost Section - (US-5, MM 2.239 to 3.064)	DISTRICT 2	TOWN SPRINGFIELD	Date: 11/14/16	ROUTE VT-11 ETE mileage: 32.76 to 40.943	
Speed Zones 25 30 35 40 45 50 55 60 65						Traffic Counters (counter ID)		Crash Locations Fatal, Property Damage Only, Injury, Unknown Crash Type		Page Total Mileage: 8.183 mi	Page Total Mileage: 8.183 mi

For More Information Contact - Vermont Agency of Transportation, Policy, Planning and Intermodal Development Division - Mapping Section, 1 National Life Drive, Montpelier, VT 05633-5001 Telephone: 802-828-2600.