






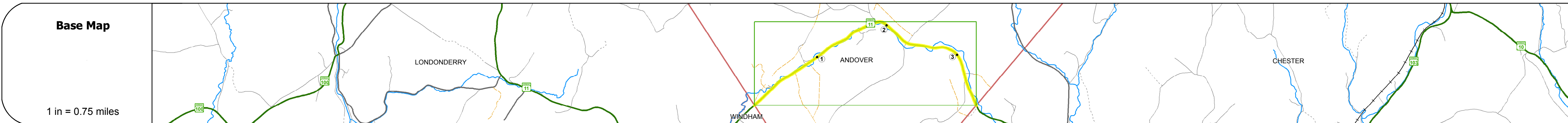
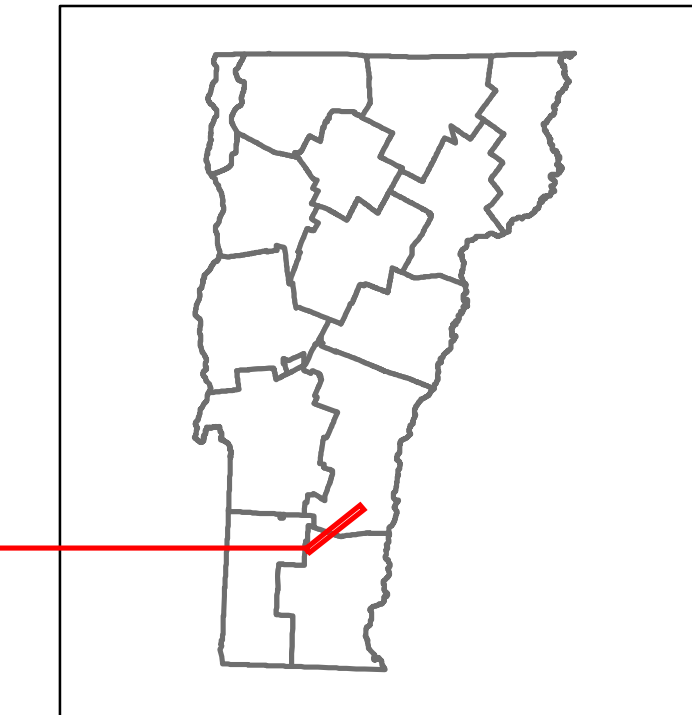


# Route Log and Progress Chart

**DRAFT**

Please Note: Errors and Omissions May Exist.  
Contact the VTrans Mapping Section with questions or concerns.

DISTRICT	TOWN	ROUTE
2	ANDOVER	VT-11



**Maintenance Garage:** District 2 - Londonderry Garage

**Speed Zone:**

**Functional Class:** 4


**National Highway System:**

**Limited Access Highway:**

**Traffic Counters:**

**AADT Counts**

2014	2600
2013	2500
2012	2500
2011	2600
2010	2600



## STRUCTURE DESCRIPTIONS

**Bridge 35:**  
Slab - 1929  
Structure No. 200016003514012  
Length: 28'  
Width: 29.2'  
Facility Carried: VT 00011 ML  
Bridge Type: CONCRETE SLAB  
Features Intersected: MID. BR WILLIAMS RIVER  
Surface: Bituminous  
Maintenance/Ownership: State

**Bridge 36:**  
Tee Beam - 1929  
Structure No. 200016003614012  
Length: 28'  
Width: 30.9'  
Facility Carried: VT 00011 ML  
Bridge Type: TBEAM WIDE W/ STL BM  
Features Intersected: MID. BR WILLIAMS RIVER  
Surface: Bituminous  
Maintenance/Ownership: State

**Bridge 37:**  
Stringer/multi-beam or girder - 1929  
Structure No. 200016003714012  
Length: 67'  
Width: 29.2'  
Facility Carried: VT 00011 ML  
Bridge Type: ROLLED BEAM  
Features Intersected: MID. BR WILLIAMS RIVER  
Surface: Bituminous  
Maintenance/Ownership: State

**Bridge 38:**  
Tee Beam - 1929  
Structure No. 200016003814012  
Length: 33'  
Width: 29.3'  
Facility Carried: VT 00011 ML  
Bridge Type: TBEAM WIDE W/ STL BM  
Features Intersected: MID. BR WILLIAMS RIVER  
Surface: Bituminous  
Maintenance/Ownership: State

**Bridge 39:**  
Stringer/multi-beam or girder - 1929  
Structure No. 200016003914012  
Length: 46'  
Width: 29.4'  
Facility Carried: VT 00011 ML  
Bridge Type: ROLLED BEAM  
Features Intersected: MID. BR WILLIAMS RIVER  
Surface: Bituminous  
Maintenance/Ownership: State

**Bridge 40:**  
Tee Beam - 1929  
Structure No. 200016004014012  
Length: 28'  
Width: 30.5'  
Facility Carried: VT 00011 ML  
Bridge Type: TBEAM WIDE W/ STL BM  
Features Intersected: LYMAN BROOK  
Surface: Bituminous  
Maintenance/Ownership: State

**Bridge 41:**  
Slab - 1927  
Structure No. 200016004114012  
Length: 51'  
Width: 33.0'  
Facility Carried: VT 00011 ML  
Bridge Type: PS/PT CONCRETE SLAB  
Features Intersected: MID. BR WILLIAMS RIVER  
Surface: Bituminous  
Maintenance/Ownership: State

<p><b>Historic Projects</b></p> <ul style="list-style-type: none"> <li>Unknown</li> <li>Retreatment</li> <li>Resurface</li> <li>Bituminous Mix</li> <li>Skinny Mix</li> <li>Bituminous Seal</li> </ul> <p><b>Surface Treated</b></p> <ul style="list-style-type: none"> <li>Gravel</li> <li>Plant Mix</li> <li>Reclaimed Base and Bituminous Concrete</li> </ul> <p><b>Speed Zones</b></p> <p>25 30 35 40 45 50 55 60 65</p>	<p><b>Functional Class</b></p> <ul style="list-style-type: none"> <li>1 - Interstate System</li> <li>2 - Other</li> <li>3 - Principal Arterial</li> <li>4 - Minor Arterial</li> <li>5 - Major Collector</li> <li>6 - Minor Collector</li> </ul>	<p><b>Curves</b></p> <ul style="list-style-type: none"> <li>Left (degrees)</li> <li>Right</li> </ul> <p><b>Grades</b></p> <ul style="list-style-type: none"> <li>grade up</li> <li>grade down</li> </ul>	<p><b>Road Widths</b></p> <p>(ft)</p>	<p><b>Traffic Counters</b></p> <p>(counter ID)</p>	<p><b>AADT</b></p> <p>(count)</p>	<p><b>Crash Locations</b></p> <ul style="list-style-type: none"> <li>Fatal</li> <li>Injury</li> <li>Property Damage Only</li> <li>Unknown Crash Type</li> </ul>	<p><b>Mileage by Functional Class By Sheet</b></p> <p>016-1 4 - Minor Arterial 3.678</p>	<p><b>Mileage by Town By Sheet</b></p> <p>ANDOVER - V011-1401 3.678 of 3.678</p>	<p><b>DISTRICT</b></p> <p>2</p>	<p><b>TOWN</b></p> <p>ANDOVER</p>	<p><b>Date:</b> 11/14/16</p>	<p><b>ROUTE</b></p> <p>VT-11</p> <p>ETE mileage: 20.745 to 24.423</p>
<p>Indicated plans available - <a href="http://vtransmap01.aot.state.vt.us/rp/cpr/DWebstore/">http://vtransmap01.aot.state.vt.us/rp/cpr/DWebstore/</a></p>							<p>Page Total Mileage: 3.678 mi</p>	<p>Page Total Mileage: 3.678 mi</p>	<p><b>1 of 1</b></p> <p>TWN mileage: 0.0 to 3.678</p>			