



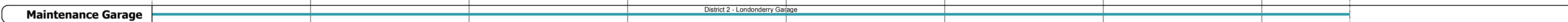


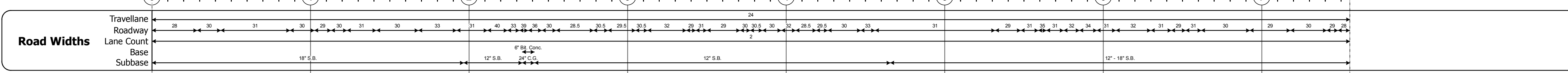
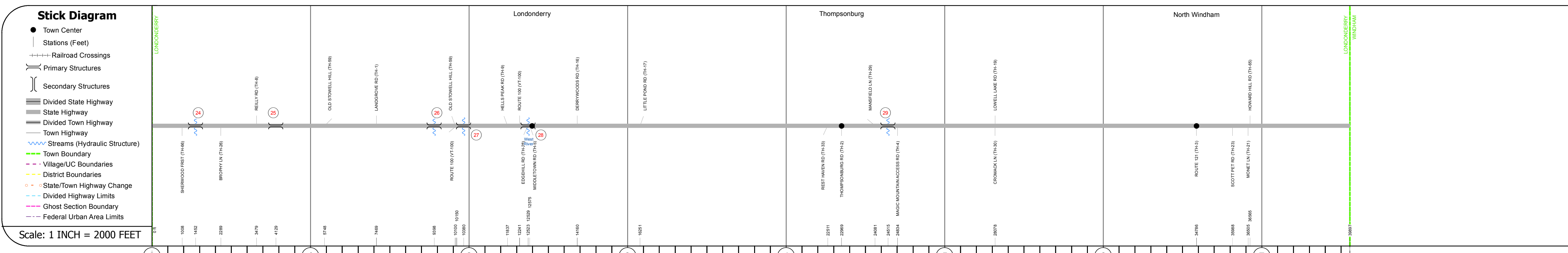
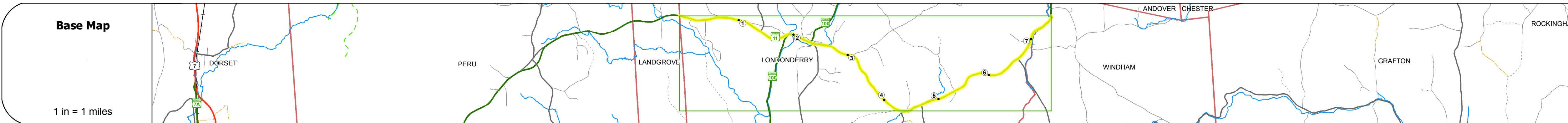
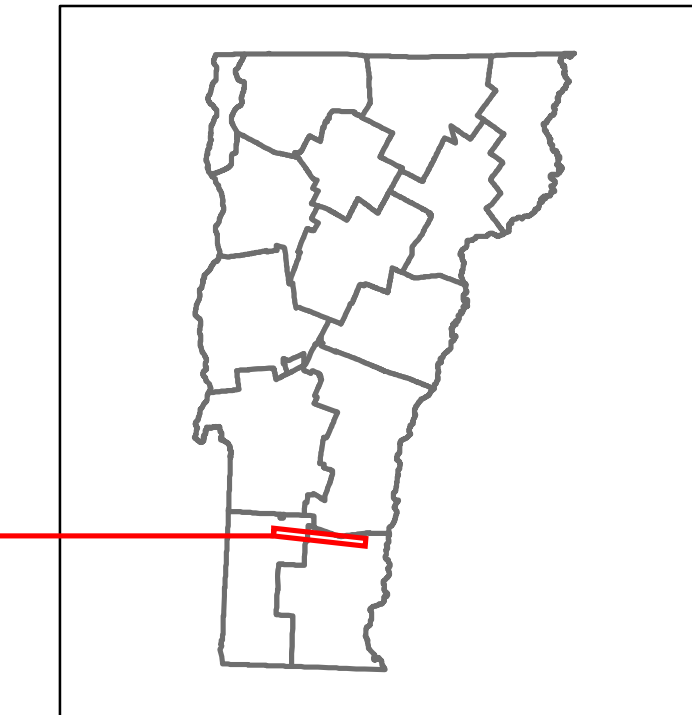


# Route Log and Progress Chart

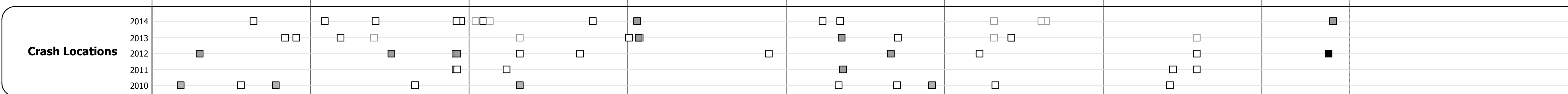
**DRAFT**

Please Note: Errors and Omissions May Exist.  
Contact the VTTrans Mapping Section with questions or concerns.

DISTRICT	TOWN	ROUTE
2	LONDONDERRY	VT-11



Year	0-1	1-2	2-3	3-4	4-5	5-6	6-7	7-8	8-9	9-10
2014	3900	3500	5800	4300	2900	2900	3400	3100	2800	2800
2013	3800	3900	5800	4300	2900	2800	3200	2800	2500	2500
2012	3800	4200	5800	4300	2900	2800	3000	2500	2500	2400
2011	3800	4100	5700	4100	3000	2900	3100	2500	2400	2300
2010	3700	3900	5600	3900	3100	3000	3100	2500	2300	2300



### STRUCTURE DESCRIPTIONS

**Culvert 24:**  
Culvert - 1948  
Structure No. 300016002413101  
Length: 6'  
Under Clearance: 6.0'  
Facility Carried: VT11  
Bridge Type: A.C.C.G.M.P.  
Features Intersected: BROOK  
Maintenance: State

**Culvert 25:**  
Culvert - 1948  
Structure No. 300016002513101  
Length: 6'  
Under Clearance: 6.0'  
Facility Carried: VT11  
Bridge Type: ACCGMP  
Features Intersected: CATTLE PASS  
Maintenance: State

**Culvert 26:**  
Culvert - 1948  
Structure No. 300016002613101  
Length: 6'  
Under Clearance: 6.0'  
Facility Carried: VT11  
Bridge Type: ACCGMP  
Features Intersected: CATTLE PASS  
Maintenance: State

**Bridge 27:**  
Stringer/multi-beam or girder - 1940  
Structure No. 200016002713102  
Length: 158'  
Width: 31.8'  
Facility Carried: VT 00011 ML  
Bridge Type: 2 SPAN ROLLED BEAM  
Features Intersected: UTLEY BROOK  
Surface: Bituminous  
Maintenance/Ownership: State

**Bridge 28:**  
Slab - 1995  
Structure No. 200016002813102  
Length: 93'  
Width: 39.6'  
Facility Carried: VT 00011 ML  
Bridge Type: 2 SPN CONT PRES SLAB  
Features Intersected: WEST RIVER  
Surface: Bituminous  
Maintenance/Ownership: State

**Culvert 29:**  
Culvert - 1922  
Structure No. 300016002913101  
Length: 14'  
Under Clearance: 7.0'  
Facility Carried: VT11  
Bridge Type: R.C. BOX  
Features Intersected: BROOK  
Maintenance: State

<b>Historic Projects</b> <ul style="list-style-type: none"> <li>Unknown</li> <li>Retreatment</li> <li>Resurface</li> <li>Bituminous Mix</li> <li>Skinny Mix</li> <li>Bituminous Seal</li> </ul>	<b>Functional Class</b> <ul style="list-style-type: none"> <li>1 - Interstate System</li> <li>2 - Other Freeways and Expressways</li> <li>3 - Principal Arterial</li> <li>4 - Minor Arterial</li> <li>5 - Major Collector</li> <li>6 - Minor Collector</li> </ul>	<b>Curves</b> <ul style="list-style-type: none"> <li>Left</li> <li>Right</li> </ul>	<b>Road Widths</b> (ft)	<b>Traffic Counters</b> (counter ID)	<b>AADT</b> (count)	<b>Crash Locations</b> <ul style="list-style-type: none"> <li>Fatal</li> <li>Injury</li> <li>Property Damage Only</li> <li>Unknown Crash Type</li> </ul>	<b>Mileage by Functional Class By Sheet</b> 016-1 4 - Minor Arterial 7.556	<b>Mileage by Town By Sheet</b> LONDONDERRY - V011-1310 7.556 of 7.556	<b>DISTRICT</b> 2	<b>TOWN</b> LONDONDERRY	<b>Date:</b> 11/14/16	<b>ROUTE</b> VT-11 ETE mileage: 12.833 to 20.389
<b>Speed Zones</b> 25 30 35 40 45 50 55 60 65						<b>Page Total Mileage: 7.556 mi</b>		<b>Page Total Mileage: 7.556 mi</b>		<b>1 of 1</b> <b>TWN mileage:</b> 0.0 to 7.556		