

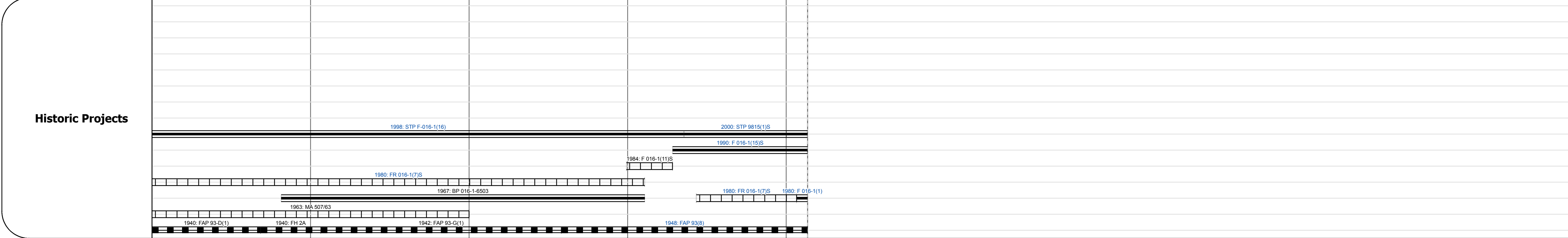
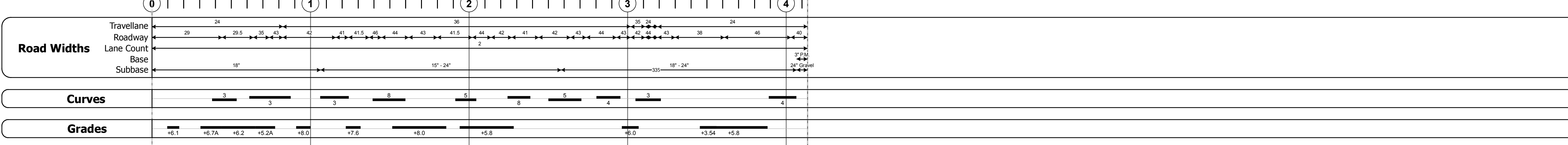
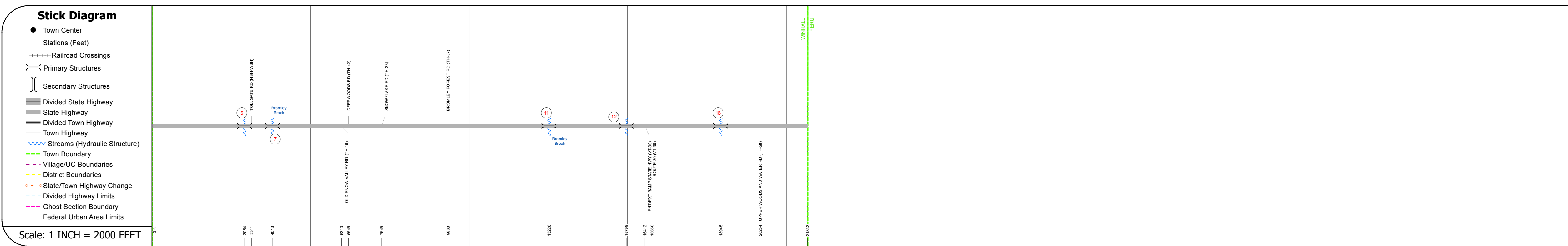
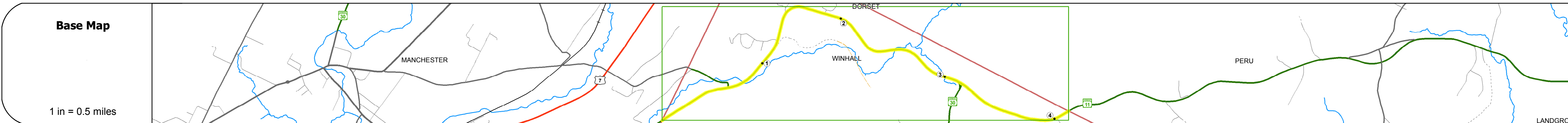
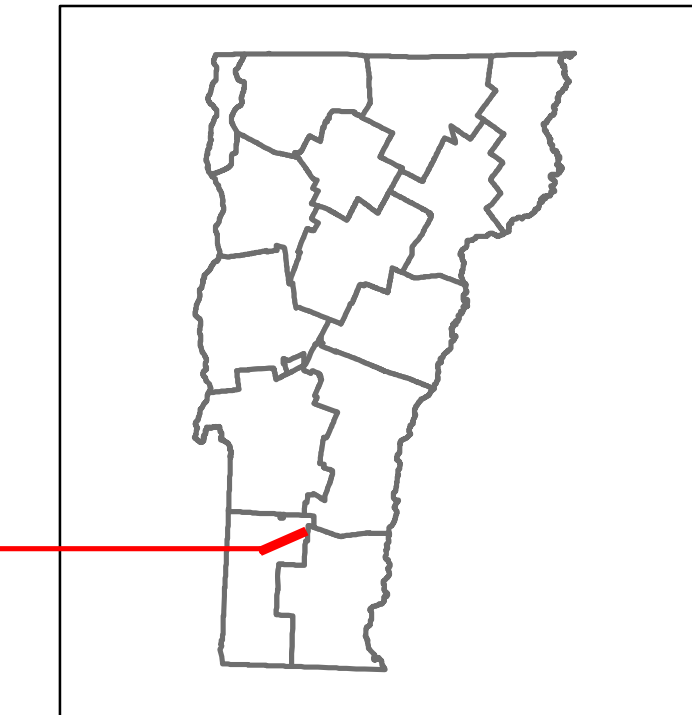


Route Log and Progress Chart

DRAFT

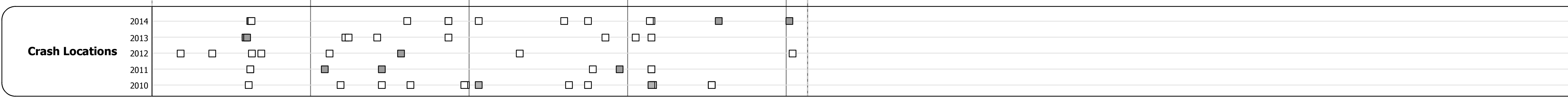
Please Note: Errors and Omissions May Exist.
Contact the VTrans Mapping Section with questions or concerns.

DISTRICT	TOWN	ROUTE
1	WINHALL	VT-11



Maintenance Garage	District 1 - East Dorset Garage
Speed Zone	
Functional Class	4
National Highway System	
Limited Access Highway	
Traffic Counters	B114, B028

Year	Station 0+00	Station 1+00	Station 2+00	Station 3+00	Station 4+00	Station 5+00	Station 6+00	Station 7+00	Station 8+00	Station 9+00	Station 10+00
2014	7400					6800					4300
2013	6900					6700					4200
2012	6300					6600					4100
2011	6300					6600					4100
2010	6200					6500					4100



STRUCTURE DESCRIPTIONS

<p>Culvert 6: Culvert - 1940 Structure No. 300016000602161 Length: 13' Under Clearance: 8.83' Facility Carried: VT11 Bridge Type: RC BOX Features Intersected: BROOK Maintenance: State</p>
<p>Culvert 7: Culvert - 1968 Structure No. 300016000702161 Length: 17' Under Clearance: 11.83' Facility Carried: VT11 Bridge Type: CONCRETE BOX CULVERT Features Intersected: BROMLEY BROOK Maintenance: State</p>
<p>Culvert 11: Culvert - 1942 Structure No. 300016001102161 Length: 15' Under Clearance: 11.0' Facility Carried: VT11 Bridge Type: RC BOX Features Intersected: BROMLEY BROOK Maintenance: State</p>
<p>Culvert 12: Culvert - 1948 Structure No. 300016001202161 Length: 14' Under Clearance: 5.17' Facility Carried: VT11 Bridge Type: RC BOX Features Intersected: BROMLEY BROOK Maintenance: State</p>
<p>Culvert 16: Culvert - 1919 Structure No. 300016001602161 Length: 8' Under Clearance: 5.17' Facility Carried: VT11 Bridge Type: RC BOX Features Intersected: BROOK Maintenance: State</p>

Historic Projects <ul style="list-style-type: none"> Unknown Retreatment Resurface Bituminous Mix Skinny Mix Bituminous Seal 	Functional Class <ul style="list-style-type: none"> 1 - Interstate System 2 - Other Freeways and Expressways 3 - Principal Arterial 4 - Minor Arterial 5 - Major Collector 6 - Minor Collector 	Curves <ul style="list-style-type: none"> Left Right 	Road Widths <ul style="list-style-type: none"> (ft) 	AADT <ul style="list-style-type: none"> (count) 	Mileage by Functional Class By Sheet 016-1 4 - Minor Arterial 4.135	Mileage by Town By Sheet WINHALL - V011-0216 4.135 of 4.135	DISTRICT 1	TOWN WINHALL	Date: 11/14/16	ROUTE VT-11 ETE mileage: 3.25 to 7.385
Crash Locations <ul style="list-style-type: none"> Fatal Injury Property Damage Only Unknown Crash Type 						Page Total Mileage: 4.135 mi		Page Total Mileage: 4.135 mi		

For More Information Contact - Vermont Agency of Transportation, Policy, Planning and Intermodal Development Division - Mapping Section, 1 National Life Drive, Montpelier, VT 05633-5001 Telephone: 802-828-2600.