






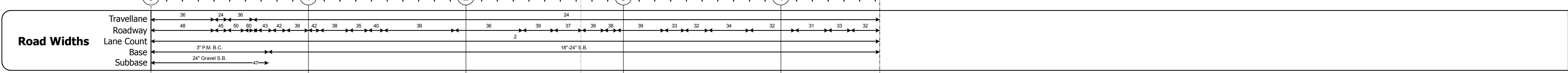
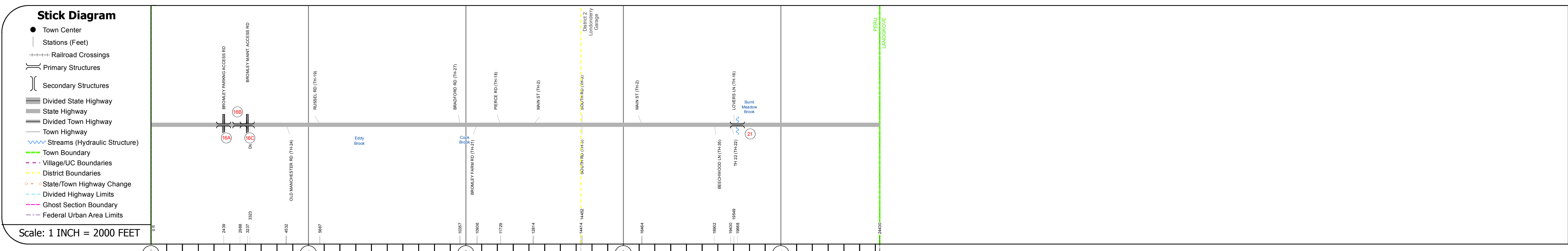
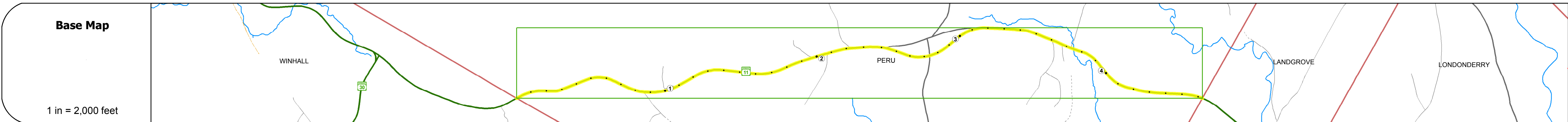
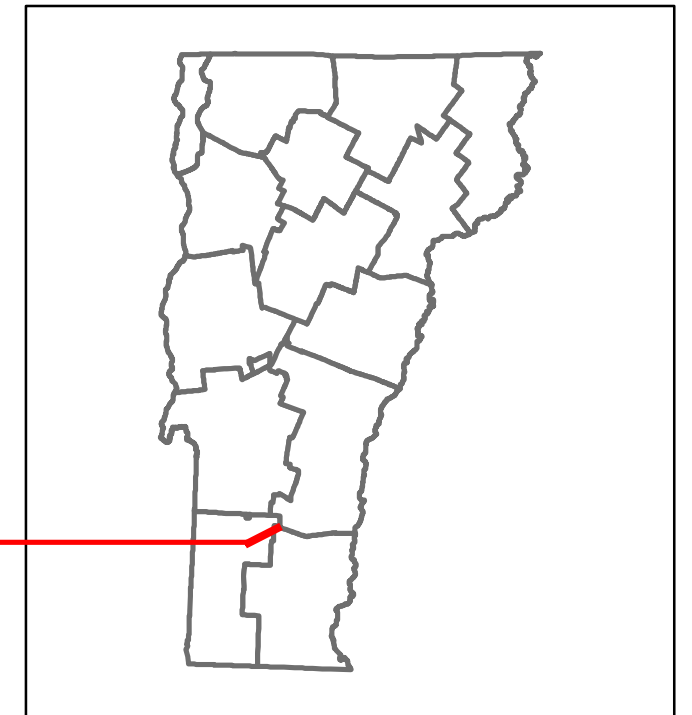


# Route Log and Progress Chart

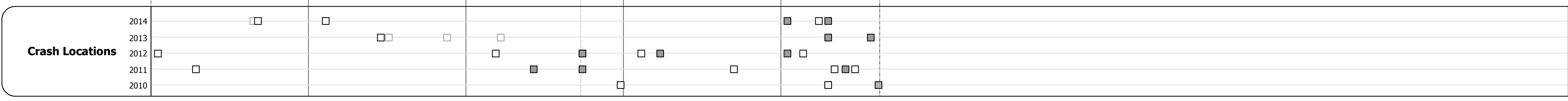
**DRAFT**

Please Note: Errors and Omissions May Exist.  
Contact the VTrans Mapping Section with questions or concerns.

DISTRICT	TOWN	ROUTE
1	PERU	VT-11



Year	Station 0+00	Station 1+00	Station 2+00	Station 3+00	Station 4+00
2014	4300	4500	3900	3700	3900
2013	4200	4400	3800	3600	3800
2012	4100	4400	3800	3600	3800
2011	4100	4400	3600	3600	3800
2010	4100	4400	3300	3500	3700



## STRUCTURE DESCRIPTIONS

- Culvert 16A:**  
Culvert - 1980  
Structure No. 200016016A02072  
Length: 36'  
Under Clearance: 12.42'  
Facility Carried: VT 00011 ML  
Bridge Type: CGMPA  
Features Intersected: BROMLEY PARKING ACCESS RD  
Maintenance/Ownership: State
- Culvert 16B:**  
Culvert - 1980  
Structure No. 300016016B02071  
Length: 10'  
Under Clearance: 10.0'  
Facility Carried: VT11  
Bridge Type: CGMPA  
Features Intersected: ELEC.CONDUIT SLEEVE  
Maintenance: Private (other than RR)
- Culvert 16C:**  
Culvert - 1980  
Structure No. 200016016C02072  
Length: 20'  
Under Clearance: 9.82'  
Facility Carried: VT 00011 ML  
Bridge Type: MULTI PLT PIPE ARCH  
Features Intersected: BROMLEY MAINT. ACCESS RD  
Maintenance/Ownership: Private (other than RR)
- Culvert 21:**  
Culvert - 1919  
Structure No. 300016002102071  
Length: 10'  
Under Clearance: 5.0'  
Facility Carried: VT11  
Bridge Type: R C BOX  
Features Intersected: FLOOD BROOK  
Maintenance: State

<b>Historic Projects</b> <ul style="list-style-type: none"> <li>Unknown</li> <li>Retreatment</li> <li>Resurface</li> <li>Bituminous Mix</li> <li>Skinny Mix</li> <li>Bituminous Seal</li> </ul>	<b>Functional Class</b> <ul style="list-style-type: none"> <li>1 - Interstate System</li> <li>2 - Other Freeways and Expressways</li> <li>3 - Principal Arterial</li> <li>4 - Minor Arterial</li> <li>5 - Major Collector</li> <li>6 - Minor Collector</li> </ul>	<b>Curves</b> <ul style="list-style-type: none"> <li>Left (degrees)</li> <li>Right</li> </ul>	<b>Road Widths</b> (ft)	<b>AADT</b> (count)	<b>Mileage by Functional Class By Sheet</b> 016-1 4 - Minor Arterial 4.627	<b>Mileage by Town By Sheet</b> PERU - V011-0207 4.627 of 4.627	<b>DISTRICT</b> 1	<b>TOWN</b> PERU	<b>Date:</b> 11/14/16	<b>ROUTE</b> VT-11
<b>Speed Zones</b> 25 30 35 40 45 50 55 60 65	<b>Grades</b> grade up grade down	<b>Traffic Counters</b> (counter ID)	<b>Crash Locations</b> Fatal Injury Property Damage Only Unknown Crash Type	<b>Page Total Mileage:</b> 4.627 mi	<b>Page Total Mileage:</b> 4.627 mi	<b>1 of 1</b> TWN mileage: 0.0 to 4.627	<b>ETE mileage:</b> 7.385 to 12.012			

For More Information Contact - Vermont Agency of Transportation, Policy, Planning and Intermodal Development Division - Mapping Section, 1 National Life Drive, Montpelier, VT 05633-5001 Telephone: 802-828-2600.