










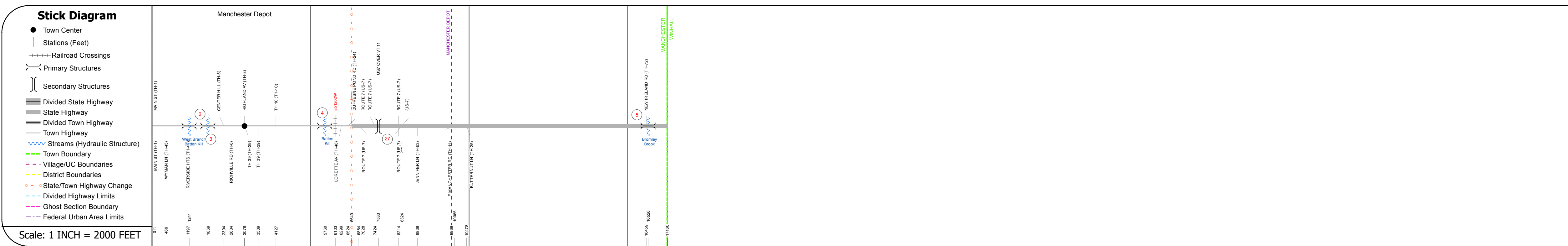
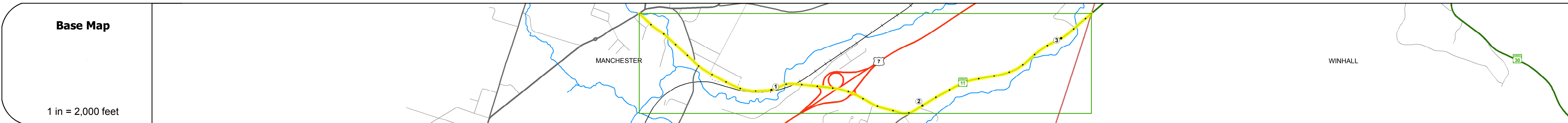
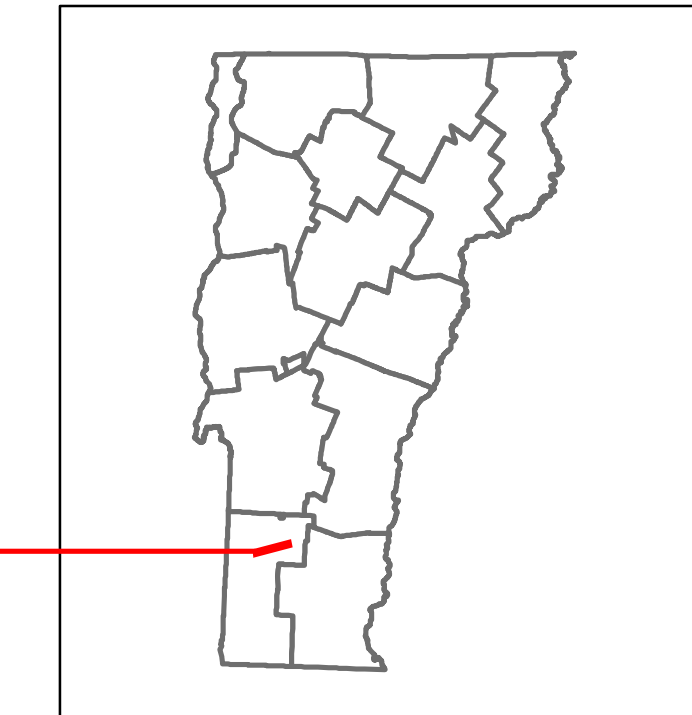


# Route Log and Progress Chart


**DRAFT**

Please Note: Errors and Omissions May Exist.  
Contact the VT Trans Mapping Section with questions or concerns.

DISTRICT	TOWN	ROUTE
1	MANCHESTER	VT-11



Year	Station 1	Station 2	Station 3	Station 4	Station 5	Station 6
2014	9300	9100	7300	6800	6800	7400
2013	9200	8800	7300	6800	6800	8900
2012	9100	8600	7200	6700	6800	6300
2011	10100	9300	7500	7000	6700	6300
2010	11100	9800	7700	7200	6600	6200



## STRUCTURE DESCRIPTIONS

- Bridge 2:**  
Slab - 1987  
Structure No. 200016000202062  
Length: 38'  
Width: 40.0'  
Facility Carried: VT 00011 ML  
Bridge Type: CONCRETE SLAB  
Features Intersected: W. BRANCH BATTEN KILL R.  
Surface: Bituminous  
Maintenance/Ownership: State
- Culvert 3:**  
Culvert - 1919  
Structure No. 300016000302061  
Length: 6'  
Under Clearance: 3.0'  
Facility Carried: VT 11  
Bridge Type: CONC.BOX / ACCGMPP  
Features Intersected: BROOK  
Maintenance: State
- Bridge 4:**  
Stringer/multi-beam or girder - 1955  
Structure No. 200016000402062  
Length: 69'  
Width: 33.2'  
Facility Carried: VT 00011 ML C1003  
Bridge Type: ROLLED BEAM  
Features Intersected: BATTEN KILL RIVER  
Surface: Bituminous  
Maintenance/Ownership: Town
- Bridge 27:**  
Stringer/multi-beam or girder - 1989  
Structure No. 200019002702062  
Length: 228'  
Width: 46.8'  
Under Clearance: 15.17'  
Facility Carried: US 00007 ML  
Bridge Type: 3-SP CONT WLD GIRDER  
Features Intersected: US7 OVER VT 11  
Surface: Bituminous  
Maintenance/Ownership: State
- Bridge 5:**  
Slab - 1968  
Structure No. 200016000502062  
Length: 30'  
Width: 43.2'  
Facility Carried: VT 00011 ML  
Bridge Type: CONCRETE SLAB  
Features Intersected: BROMLEY BROOK  
Surface: Bituminous  
Maintenance/Ownership: State

<b>Historic Projects</b> <ul style="list-style-type: none"> <li>Unknown</li> <li>Retreatment</li> <li>Resurface</li> <li>Bituminous Mix</li> <li>Skinny Mix</li> <li>Bituminous Seal</li> </ul>	<b>Functional Class</b> <ul style="list-style-type: none"> <li>1 - Interstate System</li> <li>2 - Other Freeways and Expressways</li> <li>3 - Principal Arterial</li> <li>4 - Minor Arterial</li> <li>5 - Major Collector</li> <li>6 - Minor Collector</li> </ul>	<b>Curves</b> <ul style="list-style-type: none"> <li>Left (segreg)</li> <li>Right</li> </ul>	<b>Road Widths</b> (ft)	<b>AADT</b> (count)	<b>Mileage by Functional Class By Sheet</b> 016-1 4 - Minor Arterial 3.250	<b>Mileage by Town By Sheet</b> MANCHESTER - V011-0206 3.25 of 3.25	<b>DISTRICT</b> 1	<b>TOWN</b> MANCHESTER	<b>Date:</b> 11/14/16	<b>ROUTE</b> VT-11 ETE mileage: 0.0 to 3.25
<b>Speed Zones</b> 25 30 35 40 45 50 55 60 65	<b>Grades</b> grade up grade down	<b>Traffic Counters</b> (counter ID)	<b>Crash Locations</b> Fatal Injury Property Damage Only Unknown Crash Type	<b>Page Total Mileage:</b> 3.250 mi	<b>Page Total Mileage:</b> 3.25 mi	<b>1 of 1</b> TWN mileage: 0.0 to 3.25				