

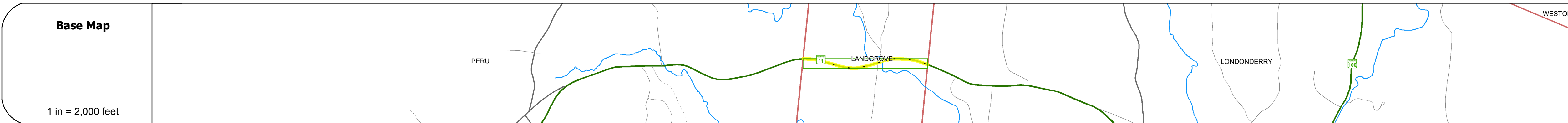
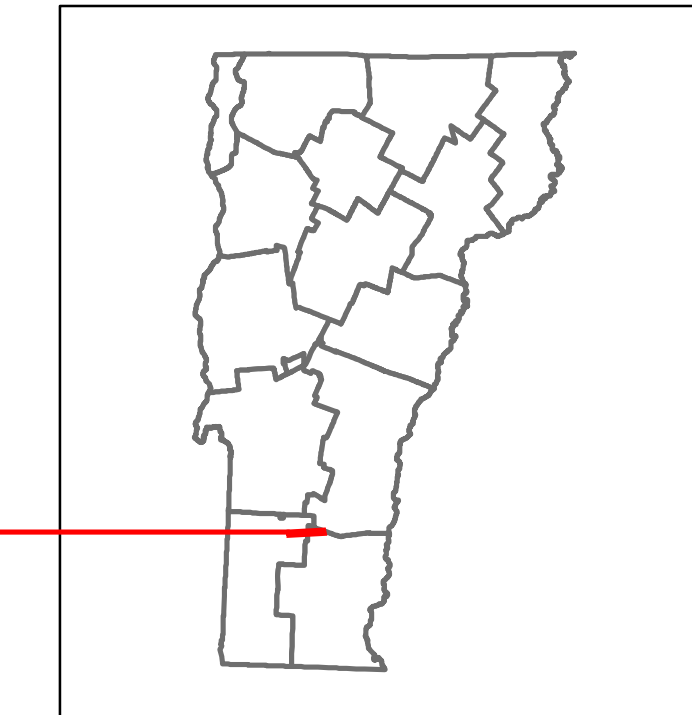


Route Log and Progress Chart




DRAFT

Please Note: Errors and Omissions May Exist.
Contact the VTrans Mapping Section with questions or concerns.

DISTRICT	TOWN	ROUTE
1	LANDGROVE	VT-11



STRUCTURE DESCRIPTIONS	
Bridge 22:	Tee Beam - 1926 Structure No: 200016002202052 Length: 25' Width: 29.4' Facility Carried: VT 00011 ML Bridge Type: CONCRETE T-BEAM Features Intersected: FLOOD BROOK Surface: Bituminous Maintenance/Ownership: State



Historic Projects
1903 STP 9354(1)S
1964 F 016-1(1)S
1976 Unknown
1948 F 03(1)S

Maintenance Garage District 2 - Londonderry Garage

Speed Zone

Functional Class 4

National Highway System

Limited Access Highway

Traffic Counters

Year	ADT
2014	3900
2013	3800
2012	3800
2011	3800
2010	3700

Year	Crash Locations
2014	1
2013	1
2012	1
2011	1
2010	1

Historic Projects Unknown, Retreatment, Resurface, Bituminous Mix, Skinny Mix, Bituminous Seal, Bituminous Concrete, Cold Plane and, Reclaimed Base and Bituminous Concrete, Surface Treated Gravel, Plant Mix, Reclaimed Base and Bituminous Concrete	Functional Class 1- Interstate System, 2- Other Freeways and Expressways, 3- Principal Arterial, 4- Minor Arterial, 5- Major Collector, 6- Minor Collector	Curves Left (segreg), Right, Grades: grade up, grade down	Road Widths Traffic Counters (counter ID)	ADT Crash Locations: Fatal, Injury, Property Damage Only, Unknown Crash Type	Mileage by Functional Class By Sheet 016-1 4 - Minor Arterial 0.821	Mileage by Town By Sheet LANDGROVE - V011-0205 0.821 of 0.821	DISTRICT 1	TOWN LANDGROVE	Date: 11/14/16	ROUTE VT-11 ETE mileage: 12.012 to 12.833
Page Total Mileage: 0.821 mi						Page Total Mileage: 0.821 mi				