




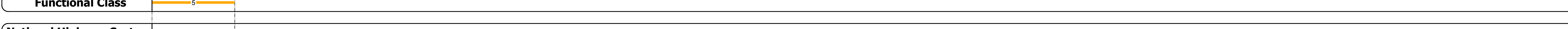





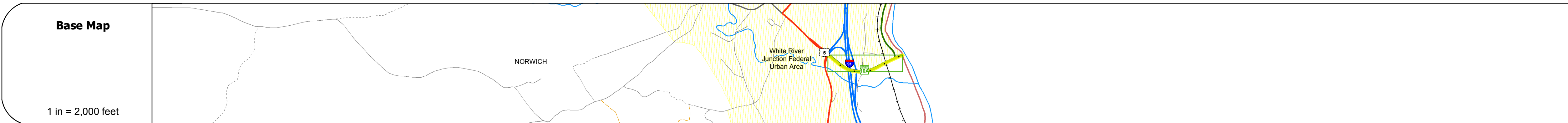
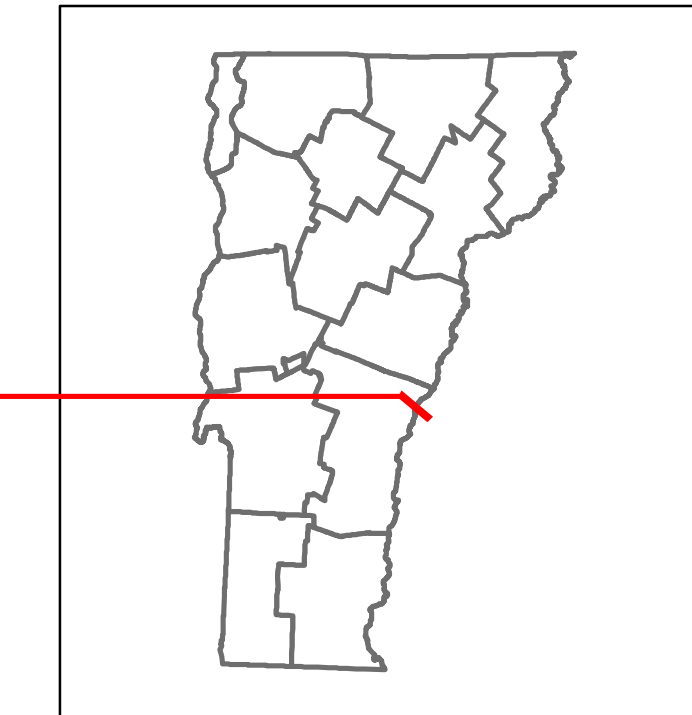


# Route Log and Progress Chart

**DRAFT**

Please Note: Errors and Omissions May Exist.  
Contact the VTrans Mapping Section with questions or concerns.

DISTRICT	TOWN	ROUTE
4	NORWICH	VT-10A



### STRUCTURE DESCRIPTIONS

**Bridge 48S:**  
Stringer/multi-beam or girder - 1968  
Structure No. 200091048S14112  
Length: 225'  
Width: 42.0'  
Under Clearance: 14.5'  
Facility Carried: I 00091 ML  
Bridge Type: 3 SP CONT PLATE GIR  
Features Intersected: I 91 OVER VT 10A  
Surface: Bituminous  
Maintenance/Ownership: State

**Bridge 48N:**  
Stringer/multi-beam or girder - 1968  
Structure No. 200091048N14112  
Length: 225'  
Width: 37.3'  
Under Clearance: 15.5'  
Facility Carried: I 00091 ML  
Bridge Type: 3 SP CONT PLATE GIR  
Features Intersected: I 91 OVER VT 10A  
Surface: Bituminous  
Maintenance/Ownership: State

**Bridge 2:**  
Slab - 1968  
Structure No. 200170000214112  
Length: 97'  
Width: 64.5'  
Under Clearance: 22.17'  
Facility Carried: VT 0010A ALT  
Bridge Type: 3SP CONT. CONC. SLAB  
Features Intersected: VT10A OVER CONN RIV RR  
Surface: Bituminous  
Maintenance/Ownership: State

<b>Historic Projects</b> Unknown, Retreatment, Resurface, Bituminous Mix, Bituminous Seal, Bituminous Concrete, Surface Treated Gravel, Cold Plane and Plant Mix, Reclaimed Base and Bituminous Concrete, Concrete, Gravel	<b>Functional Class</b> 1- Interstate System, 2- Other Freeways and Expressways, 3- Principal Arterial, 4- Minor Arterial, 5- Major Collector, 6- Minor Collector	<b>Curves</b> Left (segress), Right <b>Grades</b> grade up, grade down	<b>Road Widths</b> (ft) <b>Traffic Counters</b> (counter ID)	<b>AADT</b> (count)	<b>Crash Locations</b> Fatal, Property Damage Only, Injury, Unknown Crash Type	<b>Mileage by Functional Class By Sheet</b> 0170 5 - Major collector 0.522	<b>Mileage by Town By Sheet</b> NORWICH - V010A1411 0.522 of 0.522	<b>DISTRICT</b> 4	<b>TOWN</b> NORWICH	<b>Date:</b> 11/14/16 <b>Page:</b> 1 of 1 <b>TWN mileage:</b> 0.0 to 0.522	<b>ROUTE</b> VT-10A <b>ETE mileage:</b> 0.0 to 0.522
<b>Speed Zones</b> 25, 30, 35, 40, 45, 50, 55, 60, 65						<b>Page Total Mileage:</b> 0.522 mi	<b>Page Total Mileage:</b> 0.522 mi				