

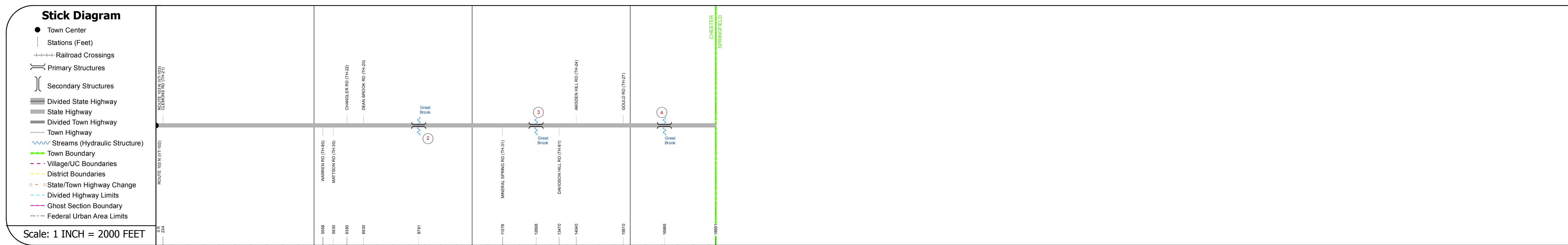
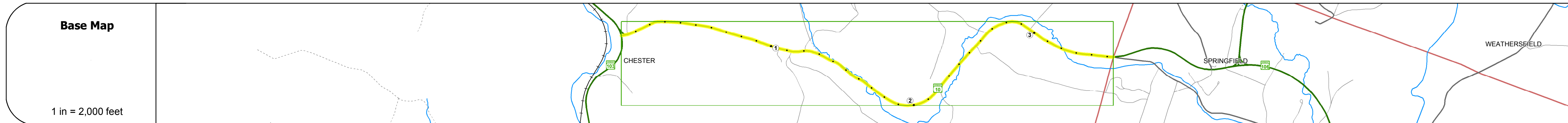
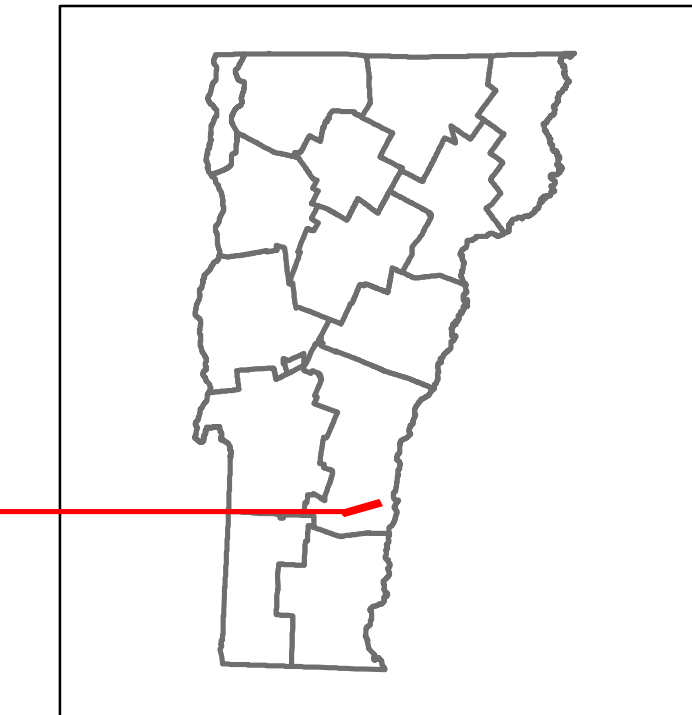


Route Log and Progress Chart

DRAFT

Please Note: Errors and Omissions May Exist.
Contact the VTrans Mapping Section with questions or concerns.

DISTRICT	TOWN	ROUTE
2	CHESTER	VT-10






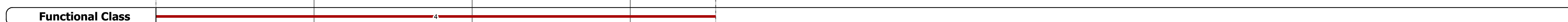








STRUCTURE DESCRIPTIONS

Bridge 2:
Slab - 1932
Structure No. 200016000214072
Length: 24'
Width: 39.2'
Facility Carried: VT 00010 ML
Bridge Type: CONCRETE SLAB
Features Intersected: GREAT BROOK
Surface: Bituminous
Maintenance/Ownership: State

Bridge 3:
Tee Beam - 1932
Structure No. 200016000314072
Length: 28'
Width: 40.0'
Facility Carried: VT 00010 ML
Bridge Type: TBEAM WIDE W/ SLAB
Features Intersected: GREAT BROOK
Surface: Bituminous
Maintenance/Ownership: State

Bridge 4:
Stringer/multi-beam or girder - 1938
Structure No. 200016000414072
Length: 62'
Width: 27.5'
Facility Carried: VT 00010 ML
Bridge Type: ROLLED BEAM
Features Intersected: GREAT BROOK
Surface: Bituminous
Maintenance/Ownership: State



Historic Projects Unknown, Bituminous Concrete, Retreatment, Resurface, Bituminous Mix, Bituminous Seal, Surface Treated Gravel, Plant Mix, Reclaimed Base and Bituminous Concrete	Functional Class 1 - Interstate System, 2 - Other Freeways and Expressways, 3 - Principal Arterial, 4 - Minor Arterial, 5 - Major Collector, 6 - Minor Collector	Curves Left, Right, Grades: grade up, grade down	Road Widths Traffic Counters (counter ID)	AADT Fatal, Property Damage Only, Injury, Unknown Crash Type	Mileage by Functional Class By Sheet 016-2 4 - Minor Arterial 3.540	Mileage by Town By Sheet CHESTER - V010-1407 3.54 of 3.54	DISTRICT 2	TOWN CHESTER	Date: 11/14/16	ROUTE VT-10 ETE mileage: 0.0 to 3.54
					Speed Zones 25, 30, 35, 40, 45, 50, 55, 60, 65	Page Total Mileage: 3.540 mi				