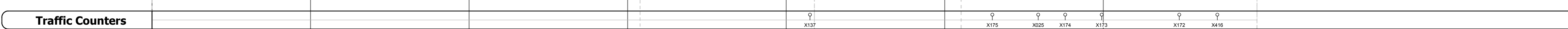


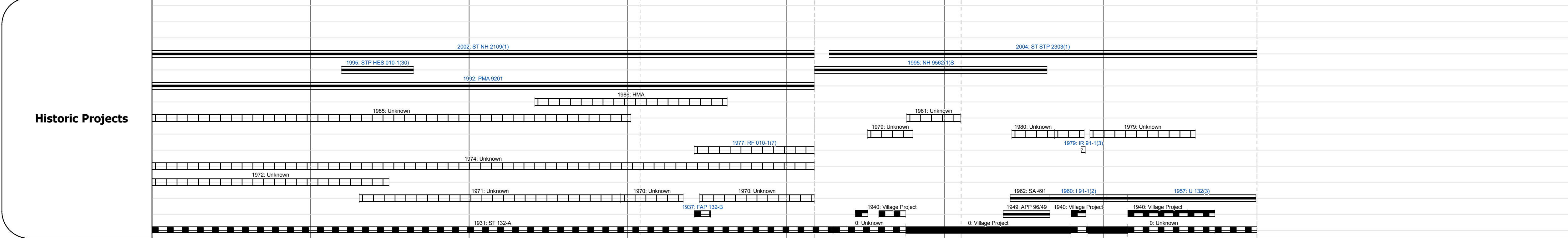
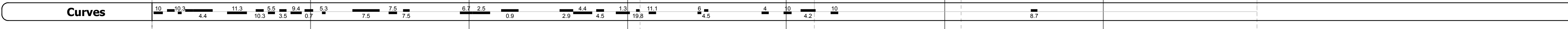
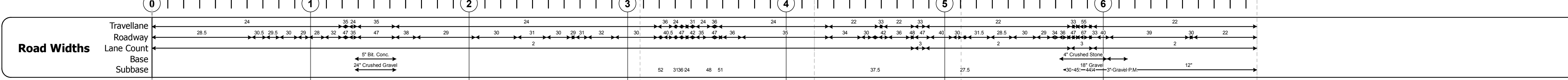
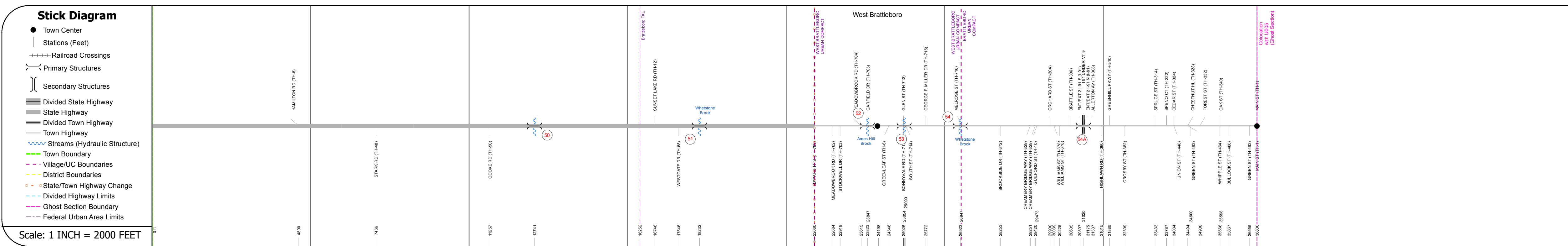
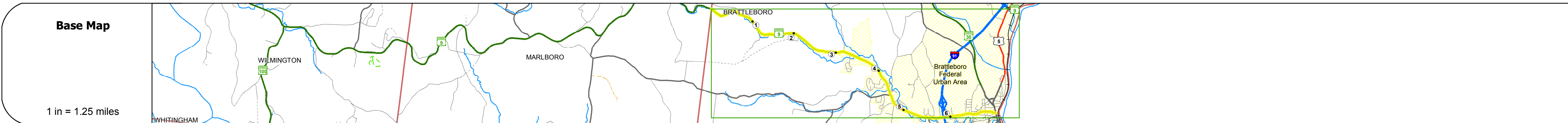
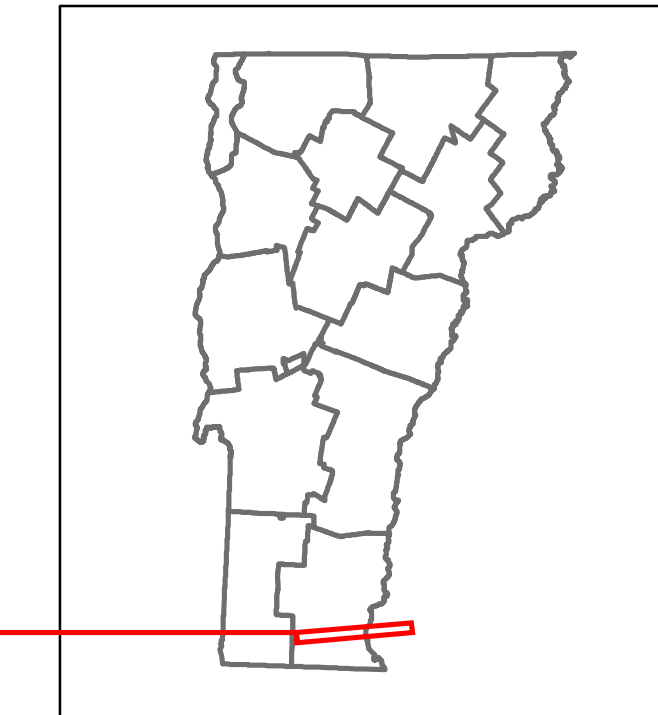
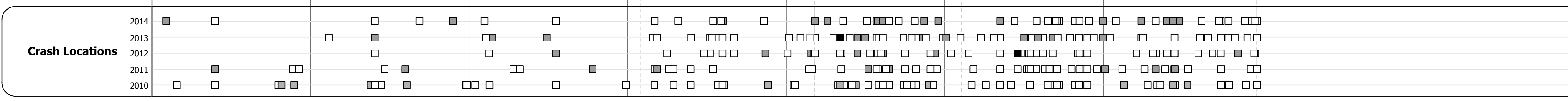


DISTRICT	TOWN	ROUTE
2	BRATTLEBORO	VT-9



Year	Station 0-1	Station 1-2	Station 2-3	Station 3-4	Station 4-5	Station 5-6
2014	8900	11100	12500	15600	15300	14900
2013	8100	11700	13300	15900	15700	15100
2012	7300	12300	14100	18200	16200	15400
2011	6300	11400	13100	16300	16000	15400
2010	5200	10500	12000	18300	15800	15300



STRUCTURE DESCRIPTIONS

- Bridge 50:** Slab - 1931. Structure No. 300010005013021. Length: 10'. Width: 28.0'. Under Clearance: 3.0'. Facility Carried: VT09. Bridge Type: CONCRETE SLAB. Features Intersected: BROOK. Surface: Bituminous. Maintenance: State.
- Bridge 51:** Stringer/multi-beam or girder - 1937. Structure No. 200010005113022. Length: 83'. Width: 31.9'. Facility Carried: VT 00009 ML. Bridge Type: ROLLED BEAM. Features Intersected: WHETSTONE BROOK. Surface: Bituminous. Maintenance/Ownership: State.
- Bridge 52:** Slab - 1940. Structure No. 200010005213022. Length: 25'. Width: 38.1'. Facility Carried: VT 00009 ML. Bridge Type: CONCRETE SLAB. Features Intersected: AMES HILL BROOK. Surface: Bituminous. Maintenance/Ownership: City/Municipal.
- Culvert 53:** Culvert - 1914. Structure No. 300010005313021. Length: 18'. Width: 53.0'. Under Clearance: 7.0'. Facility Carried: VT09. Bridge Type: CONC ARCH WD W/ SLAB. Features Intersected: BROOK. Maintenance: State.
- Culvert 54:** Culvert - 1914. Structure No. 200010005413022. Length: 70'. Width: 27.5'. Facility Carried: VT 00009 ML. Bridge Type: CONCRETE ARCH. Features Intersected: WHETSTONE BROOK. Maintenance/Ownership: City/Municipal.
- Bridge 54A:** Stringer/multi-beam or girder - 1960. Structure No. 200010054A13022. Length: 138'. Width: 72.2'. Under Clearance: 16.42'. Facility Carried: VT 00009 ML. Bridge Type: 2 SPAN ROLLED BEAM. Features Intersected: 1.91 UNDER VT 9. Surface: Bituminous. Maintenance/Ownership: State.

Historic Projects Bituminous Concrete, Bituminous Macadam, Resurface, Bituminous Mix, Skinny Mix, Bituminous Seal, Surface Treated Gravel, Plant Mix, Reclaimed Base and Bituminous Concrete	Functional Class 1- Interstate System, 2- Other Freeways and Expressways, 3- Principal Arterial, 4- Minor Arterial, 5- Major Collector, 6- Minor Collector	Curves Left, Right, Grades: grade up, grade down	Road Widths Traffic Counters (counter ID)	AADT Crash Locations: Fatal, Property Damage Only, Injury, Unknown Crash Type	Mileage by Functional Class By Sheet 2000 3 - Other Principal Arterial, 010-1 3 - Other Principal Arterial, 010-2 3 - Other Principal Arterial 1.066, 5.904, -0.279	Mileage by Town By Sheet BRATTLEBORO - V009-1302, Ghost Section - (US-5, MM 2.306 to 4.615) 6.97 of 7.204	DISTRICT 2	TOWN BRATTLEBORO	Date: 11/14/16	ROUTE VT-9 ETE mileage: 37.446 to 44.416
Speed Zones 25, 30, 35, 40, 45, 50, 55, 60, 65					Page Total Mileage: 6.970 mi		Page Total Mileage: 6.97 mi		1 of 2 TWN mileage: 0.0 to 6.97	ROUTE VT-9