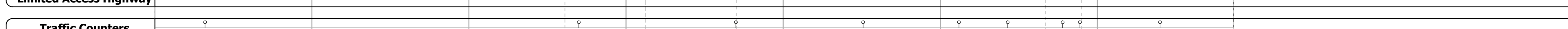





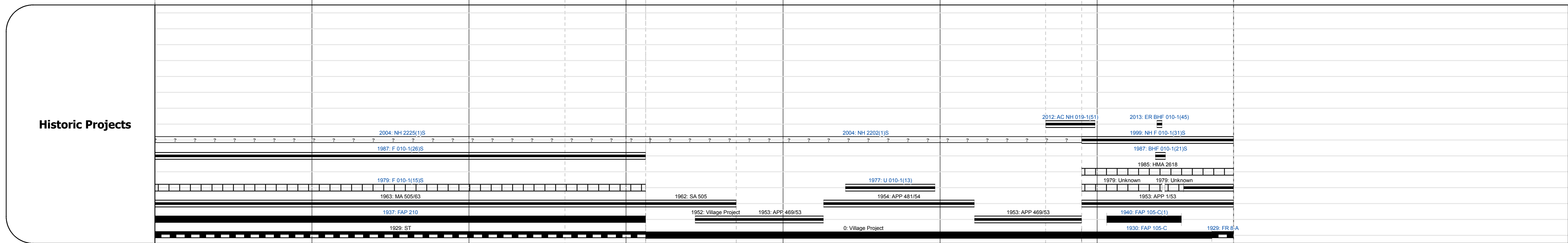
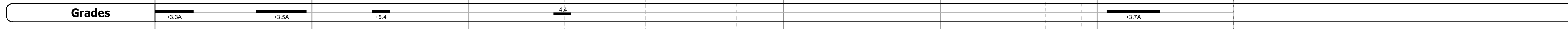
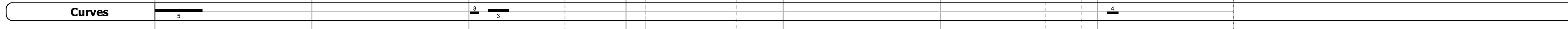
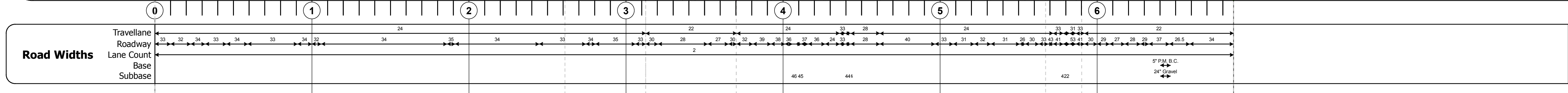
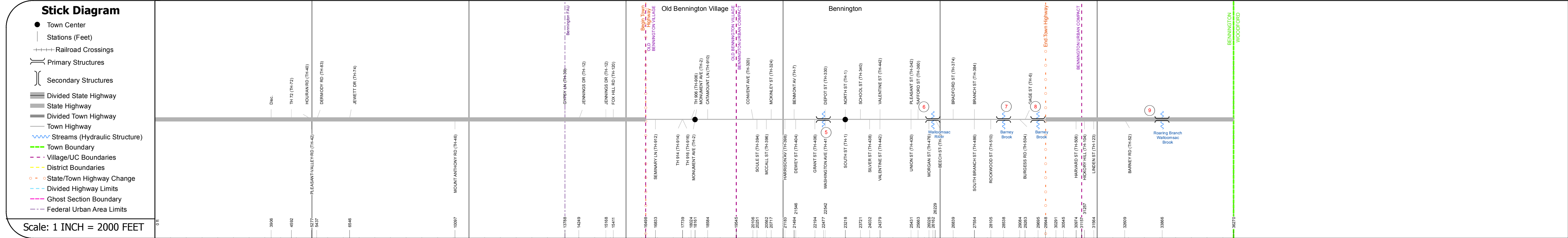
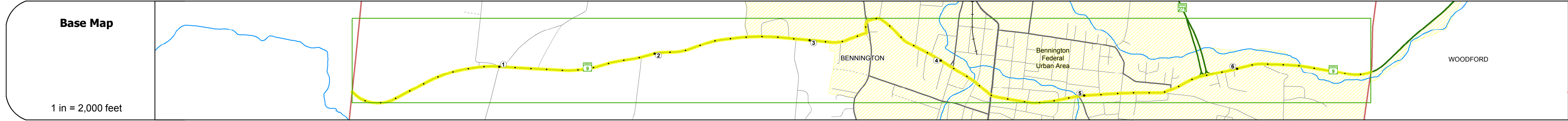
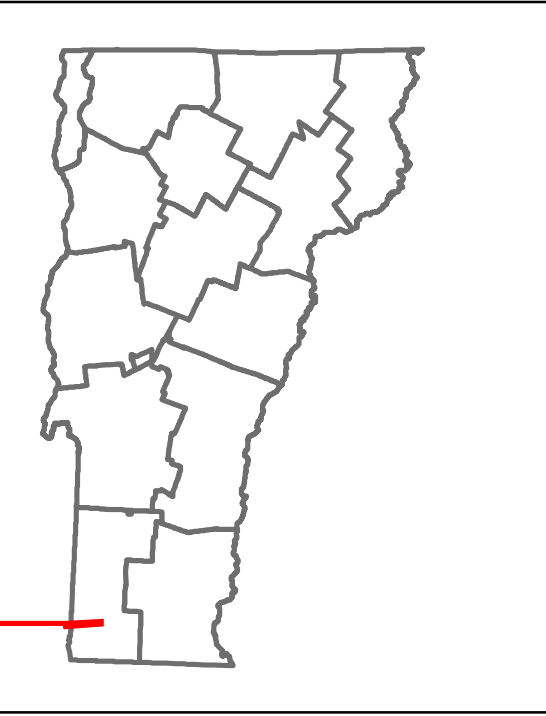
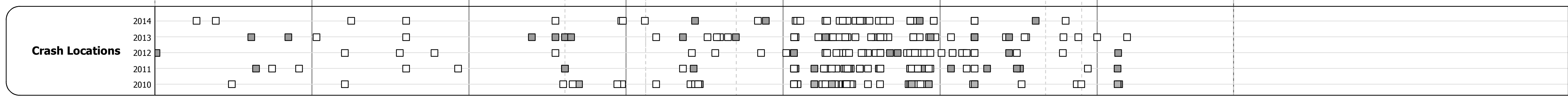


DISTRICT	TOWN	ROUTE
1	BENNINGTON	VT-9



Year	Station 0-1	Station 1-2	Station 2-3	Station 3-4	Station 4-5	Station 5-6	Station 6-7
2014	4000	4700	5900 5000	5200	5400 8200 8600	7000 5900 4500	5600 4900
2013	4200	5000	6400 5500	5600	5800 8000 8600	7500 5800 5000	5600 4600
2012	4500	5400	7000 5900	6000	6100 7700 8700	7900 5800 5500	5400 4400
2011	4500	5700	7100 6000	6100	6200 8100 8800	7900 6900 5800	5700 4400
2010	4500	5900	7100 6000	6100	6200 8400 8800	7900 7900 6000	5900 4400



STRUCTURE DESCRIPTIONS

- Culvert 5:** Tee Beam - 1919, Structure No. 30100000502021, Length: 12', Under Clearance: 4.0', Facility Carried: VT09, Bridge Type: MASONRY STONE ARCH, Features Intersected: BROOK, Maintenance: State.
- Bridge 6:** Tee Beam - 1923, Structure No. 20001000602022, Length: 48', Width: 60.0', Facility Carried: VT 00009 ML, Bridge Type: CONC T-BEAM/STL BM, Features Intersected: WALLOOMSACK RIVER, Surface: Bituminous, Maintenance/Ownership: City/Municipal.
- Bridge 7:** Slab - 1930, Structure No. 30001000702021, Length: 22', Width: 47.5', Under Clearance: 4.0', Facility Carried: VT09, Bridge Type: CONCRETE SLAB, Features Intersected: WALLOOMSACK BROOK, Surface: Bituminous, Maintenance: State.
- Bridge 8:** Slab - 1930, Structure No. 30001000802021, Length: 15', Width: 41.0', Under Clearance: 2.5', Facility Carried: VT09, Bridge Type: CONCRETE SLAB, Features Intersected: BROOK, Surface: Bituminous, Maintenance: State.
- Bridge 9:** Stringer/multi-beam or girder - 1940, Structure No. 20001000902022, Length: 252', Width: 40.0', Facility Carried: VT 00009 ML, Bridge Type: 3-SPAN CONT RLD BM, Features Intersected: ROARING BRANCH, Surface: Bituminous, Maintenance/Ownership: State.

Historic Projects Unknown, Retreatment, Resurface, Bituminous Mix, Skinny Mix, Bituminous Seal Bituminous Concrete, Bituminous Macadam, Cold Plane and Bituminous Concrete, Reclaimed Base and Bituminous Concrete, Surface Treated Gravel, Plant Mix, Reclaimed Base and Bituminous Concrete	Functional Class 1- Interstate System, 2- Other Freeways and Expressways, 3- Principal Arterial, 4- Minor Arterial, 5- Major Collector, 6- Minor Collector	Curves Left (segress), Right Grades grade up, grade down	Road Widths (ft) Traffic Counters (counter ID)	AAADT (count) Crash Locations Fatal, Injury, Property Damage Only, Unknown Crash Type	Mileage by Functional Class By Sheet 010-1 3 - Other Principal Arterial 6.869	Mileage by Town By Sheet BENNINGTON - V009-0202 6.869 of 6.869	DISTRICT 1	TOWN BENNINGTON	Date: 11/14/16 1 of 1 TWN mileage: 0.0 to 6.869	ROUTE VT-9 ETE mileage: 0.0 to 6.869
--	--	---	---	--	---	--	----------------------	---------------------------	--	--