

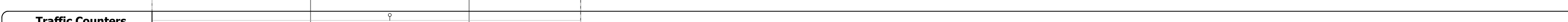


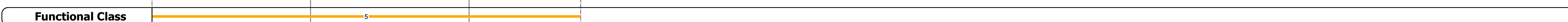





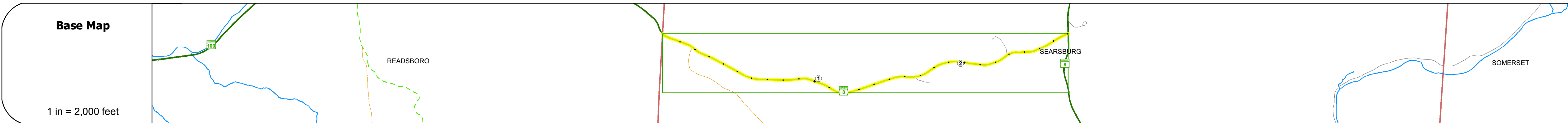
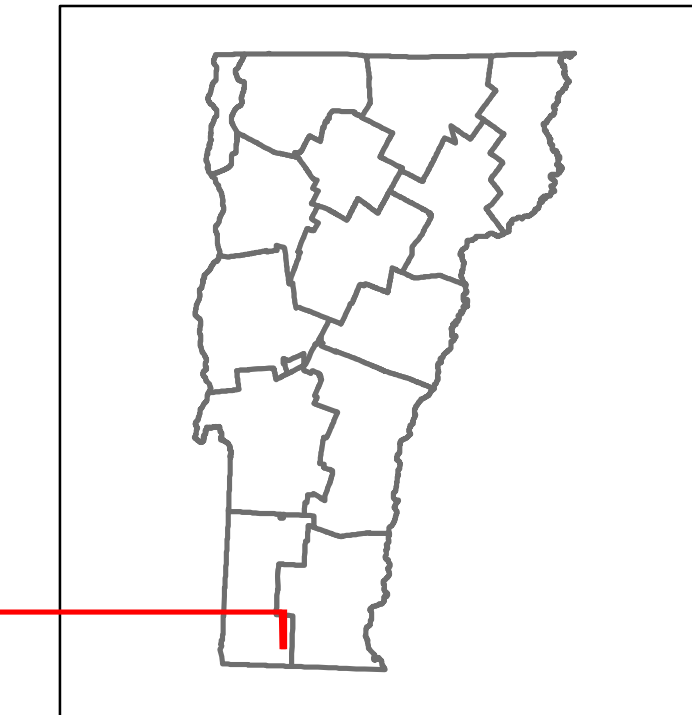


Route Log and Progress Chart

DRAFT

Please Note: Errors and Omissions May Exist.
Contact the VTrans Mapping Section with questions or concerns.

DISTRICT	TOWN	ROUTE
1	SEARSBURG	VT-8



Year	Left	Right
2014	660	670
2013	620	620
2012	580	580
2011	580	580
2010	570	570

Year	Crash Type
2014	Property Damage Only
2013	Property Damage Only
2012	Property Damage Only
2011	Property Damage Only
2010	Property Damage Only

STRUCTURE DESCRIPTIONS	

Historic Projects Unknown, Bituminous Concrete, Retreatment, Resurface, Bituminous Mix, Skinny Mix, Bituminous Seal, Surface Treated Gravel, Plant Mix, Reclaimed Base and Bituminous Concrete	Functional Class 1- Interstate System, 2- Other Freeways and Expressways, 3- Principal Arterial, 4- Minor Arterial, 5- Major Collector, 6- Minor Collector	Curves Left (segreg), Right, Grades: grade up, grade down	Road Widths Traffic Counters (counter ID)	AADT Crash Locations: Fatal, Property Damage Only, Injury, Unknown Crash Type	Mileage by Functional Class By Sheet 0101 5 - Major collector 2.703	Mileage by Town By Sheet SEARSBURG - V008-0212 2.703 of 2.703	DISTRICT 1	TOWN SEARSBURG	Date: 11/14/16 1 of 1 TWN mileage: 0.0 to 2.703 ETE mileage: 2.507 to 5.21
					Speed Zones 25, 30, 35, 40, 45, 50, 55, 60, 65		Page Total Mileage: 2.703 mi		Page Total Mileage: 2.703 mi

For More Information Contact - Vermont Agency of Transportation, Policy, Planning and Intermodal Development Division - Mapping Section, 1 National Life Drive, Montpelier, VT 05633-5001 Telephone: 802-828-2600.