

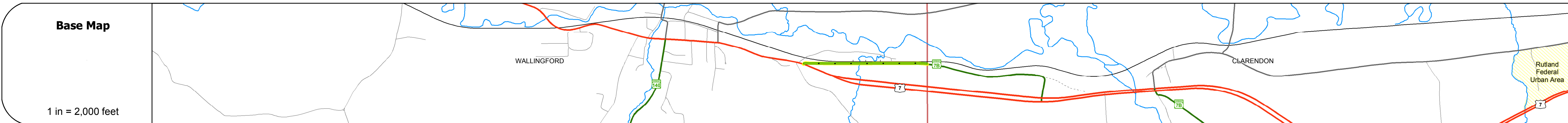

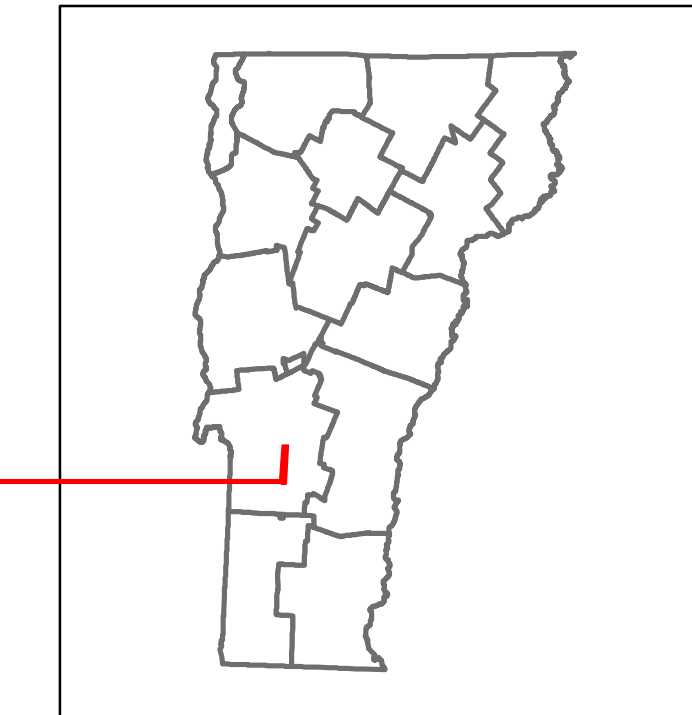


Route Log and Progress Chart

DRAFT


Please Note: Errors and Omissions May Exist.
Contact the VTrans Mapping Section with questions or concerns.

DISTRICT	TOWN	ROUTE
3	WALLINGFORD	VT-7B



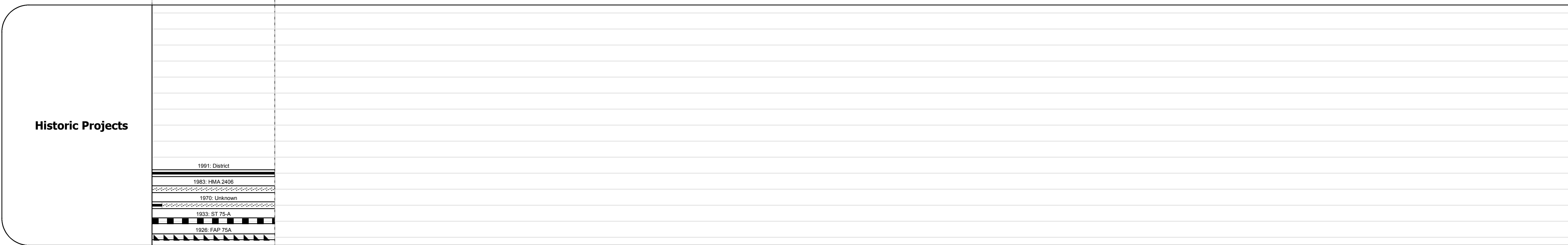
STRUCTURE DESCRIPTIONS

Bridge 1B:
Slab - 1937
Structure No. 300137001B11251
Length: 14'
Width: 30.5'
Under Clearance: 7.0'
Facility Carried: VT7B
Bridge Type: CONCRETE SLAB
Features Intersected: BROOK
Surface: Bituminous
Maintenance: State



Curves	74
--------	----

Grades	
--------	--



Maintenance Garage	District 3 - Clarendon Garage
--------------------	-------------------------------



Speed Zone	
------------	--

Functional Class	5
------------------	---

National Highway System	
-------------------------	--

Limited Access Highway	
------------------------	--

Traffic Counters	
------------------	--



Historic Projects Unknown, Retreatment, Resurface, Bituminous Mix, Skinny Mix, Bituminous Seal, Bituminous Concrete, Surface Treated Gravel, Cold Plant and Bituminous Concrete, Reclaimed Base and Bituminous Concrete, Plant Mix, Concrete, Gravel	Functional Class 1- Interstate System, 2- Other Freeways and Expressways, 3- Principal Arterial, 4- Minor Arterial, 5- Major Collector, 6- Minor Collector	Curves (degrees) Left, Right Grades (percent) grade up, grade down	Road Widths (ft) Traffic Counters (counter ID)	AADT (count)	Mileage by Functional Class By Sheet 0137 5 - Major collector 0.774	Mileage by Town By Sheet WALLINGFORD - V007B1125 0.774 of 0.774	DISTRICT 3	TOWN WALLINGFORD	Date: 11/14/16	ROUTE VT-7B ETE mileage: 0.0 to 0.774
					Speed Zones 25, 30, 35, 40, 45, 50, 55, 60, 65					