

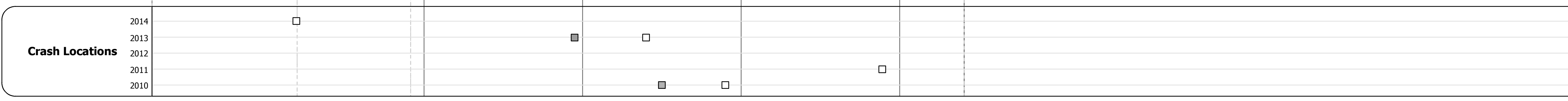





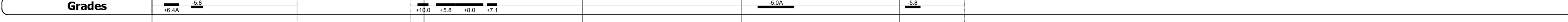

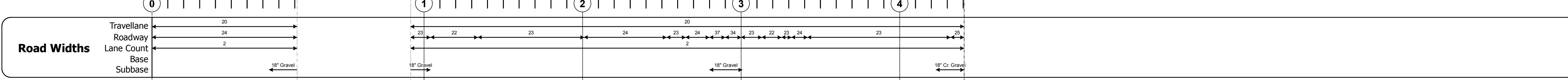
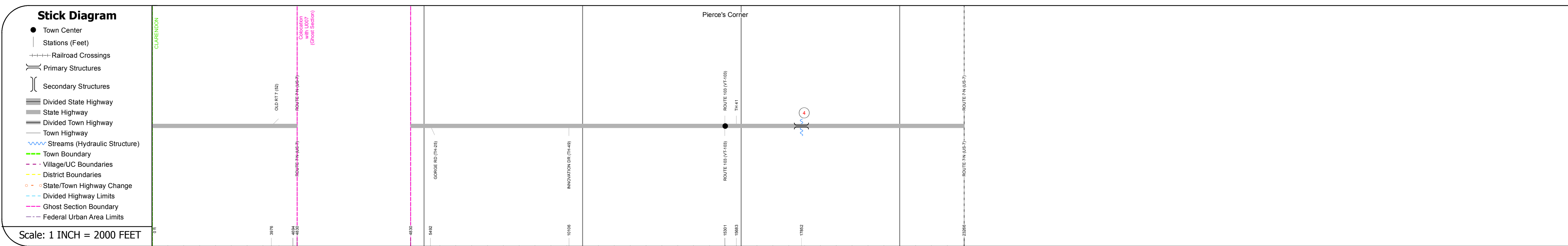
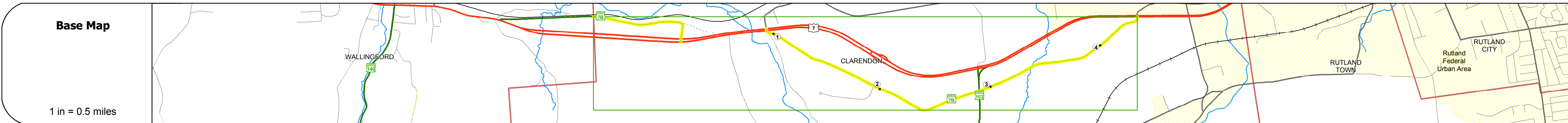
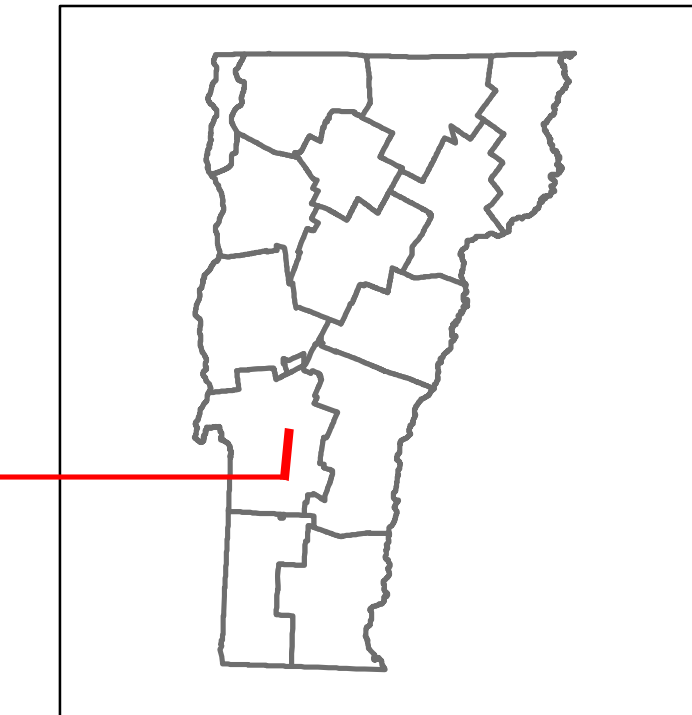


# Route Log and Progress Chart

**DRAFT**

Please Note: Errors and Omissions May Exist.  
Contact the VTTrans Mapping Section with questions or concerns.

DISTRICT	TOWN	ROUTE
3	CLARENDON	VT-7B



## STRUCTURE DESCRIPTIONS

Culvert 4:  
Culvert - 1949  
Structure No. 300137000411051  
Length: 23'  
Width: 32.0'  
Under Clearance: 7.0'  
Facility Carried: VT7B  
Bridge Type: R.C. BOX  
Features Intersected: BROOK  
Maintenance: State

<b>Historic Projects</b> Unknown, Retreatment, Resurface, Bituminous Mix, Skinny Mix, Bituminous Seal Bituminous Concrete, Surface Treated Gravel, Cold Plane and Bituminous Concrete, Reclaimed Base and Bituminous Concrete, Concrete, Gravel, Plant Mix	<b>Functional Class</b> 1- Interstate System, 2- Other Freeways and Expressways, 3- Principal Arterial, 4- Minor Arterial, 5- Major Collector, 6- Minor Collector	<b>Curves</b> Left (degrees), Right (degrees) <b>Grades</b> grade up, grade down	<b>Road Widths</b> (ft) <b>Traffic Counters</b> (counter ID)	<b>AADT</b> (count)	<b>Crash Locations</b> Fatal, Injury, Property Damage Only, Unknown Crash Type	<b>Mileage by Functional Class By Sheet</b> 0137 5 - Major collector 4.406	<b>Mileage by Town By Sheet</b> CLARENDON - V00781105 Ghost Section - (US-7, MM 0.753 to 1.469) 4.406 of 4.406	<b>DISTRICT</b> 3	<b>TOWN</b> CLARENDON	<b>Date:</b> 11/14/16	<b>ROUTE</b> VT-7B
						<b>Page Total Mileage:</b> 4.406 mi	<b>Page Total Mileage:</b> 4.406 mi	<b>1 of 1</b> TWN mileage: 0.0 to 4.406	<b>ETE mileage:</b> 0.774 to 5.18		

For More Information Contact - Vermont Agency of Transportation, Policy, Planning and Intermodal Development Division - Mapping Section, 1 National Life Drive, Montpelier, VT 05633-5001 Telephone: 802-828-2600.