



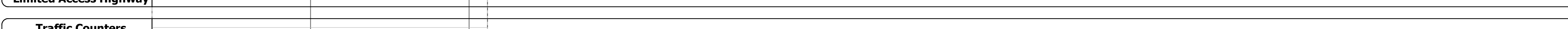





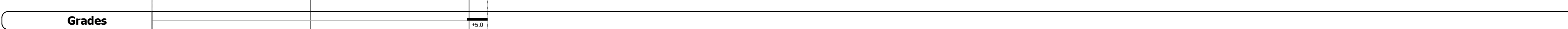


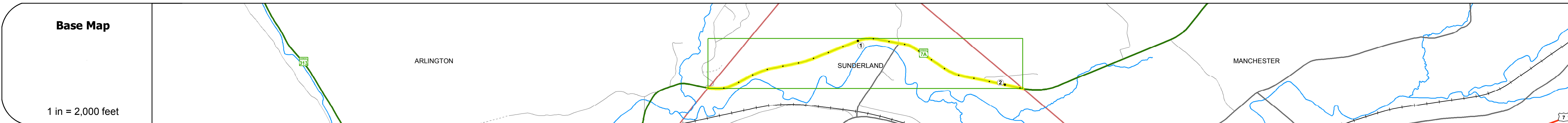
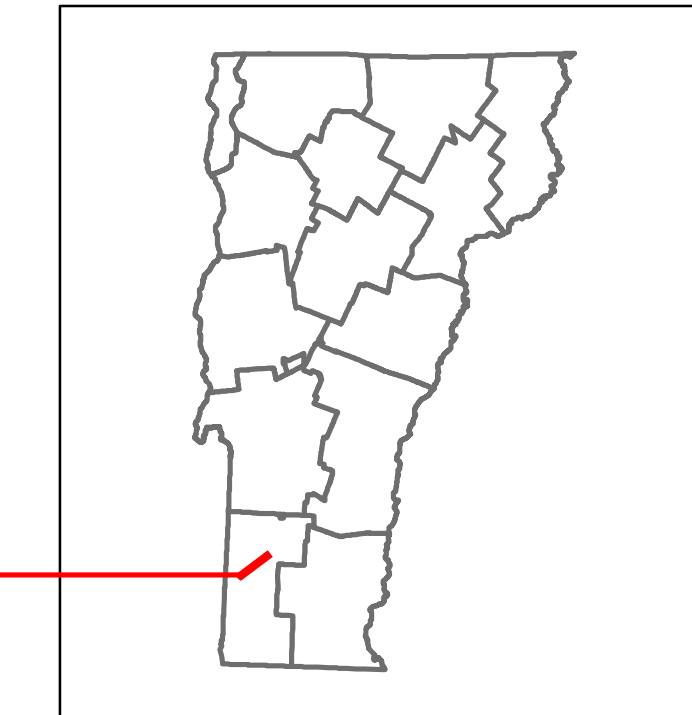


Route Log and Progress Chart

DRAFT

Please Note: Errors and Omissions May Exist.
Contact the VTrans Mapping Section with questions or concerns.

DISTRICT	TOWN	ROUTE
1	SUNDERLAND	VT-7A



STRUCTURE DESCRIPTIONS	

Historic Projects Unknown, Retreatment, Resurface, Bituminous Mix, Skiny Mix, Bituminous Seal, Concrete, Surface Treated Gravel, Plant Mix, Reclaimed Base and Bituminous Concrete	Functional Class 1 - Interstate System, 2 - Other Freeways and Expressways, 3 - Principal Arterial, 4 - Minor Arterial, 5 - Major Collector, 6 - Minor Collector	Curves Left (segress), Right Grades grade up, grade down	Road Widths (ft) Traffic Counters (counter ID)	AADT (count)	Crash Locations Fatal, Property Damage Only, Injury, Unknown Crash Type	Mileage by Functional Class By Sheet 0137 5 - Major collector 2.116	Mileage by Town By Sheet SUNDERLAND - V007A0215 2.116 of 2.116	DISTRICT 1	TOWN SUNDERLAND	Date: 11/14/16	ROUTE VT-7A ETE mileage: 16.055 to 18.171
						Speed Zones 25, 30, 35, 40, 45, 50, 55, 60, 65	Page Total Mileage: 2.116 mi	Page Total Mileage: 2.116 mi	1 of 1 TWN mileage: 0.0 to 2.116		