

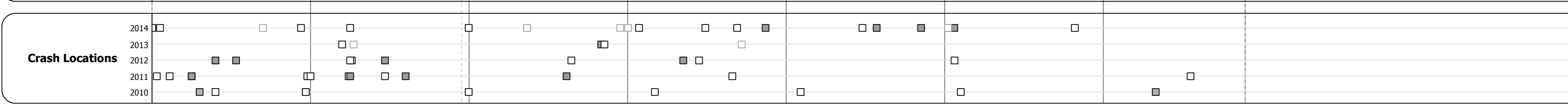
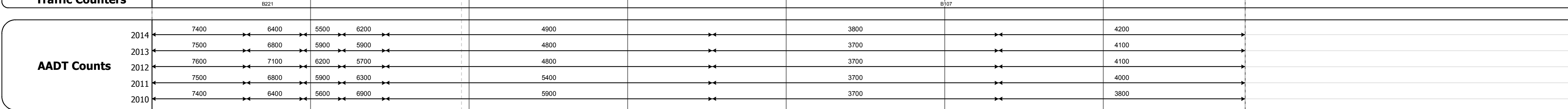





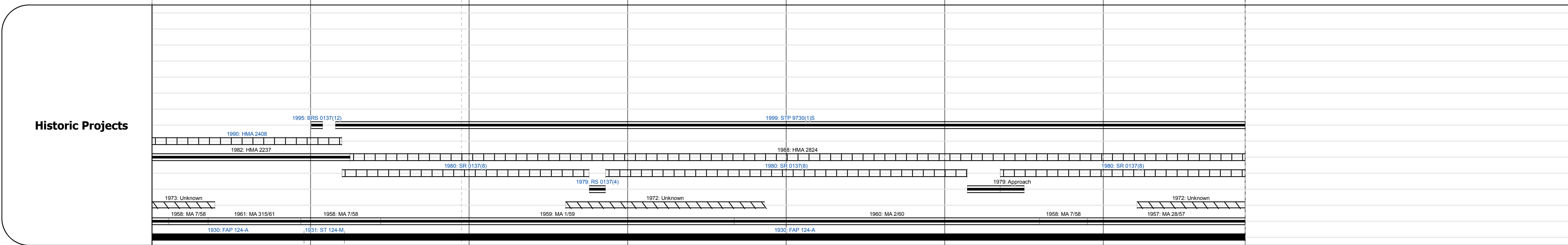
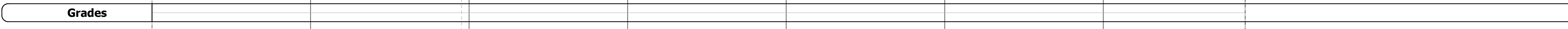

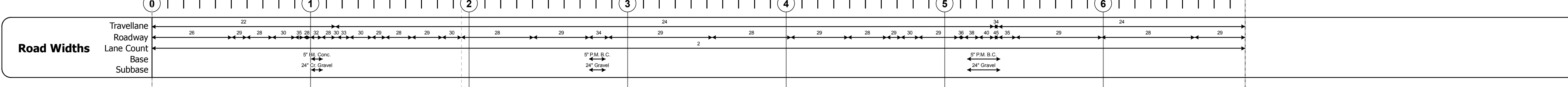
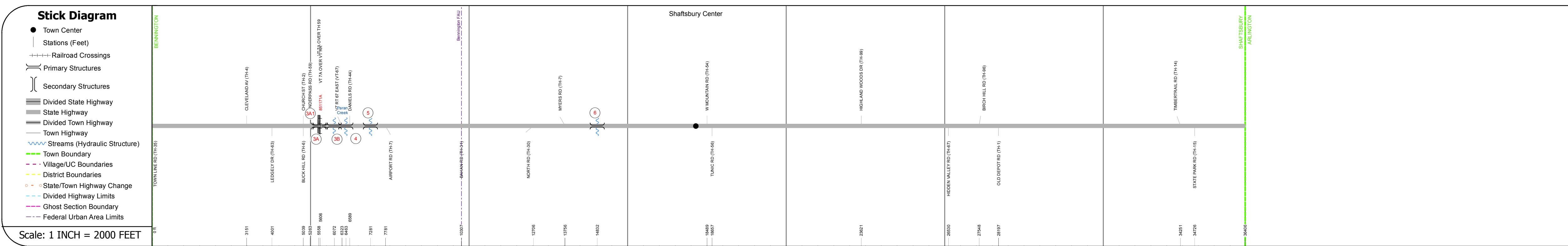
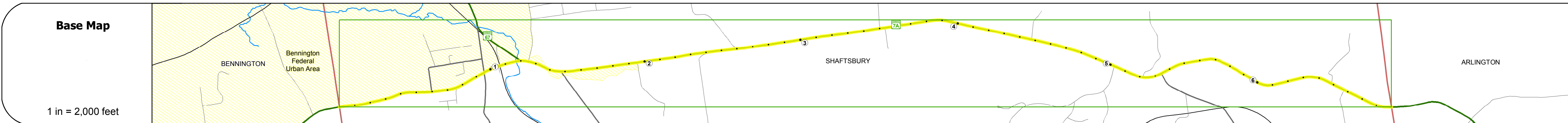
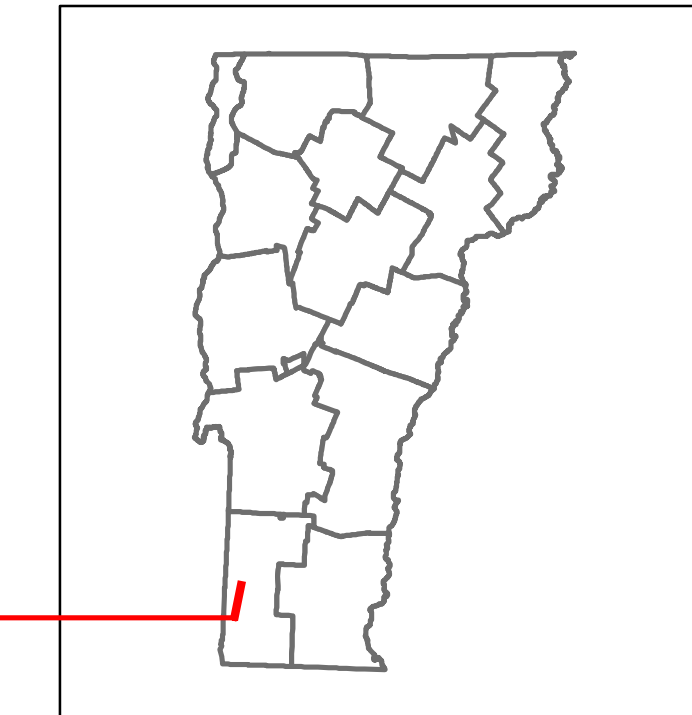


# Route Log and Progress Chart

**DRAFT**

Please Note: Errors and Omissions May Exist.  
Contact the VTTrans Mapping Section with questions or concerns.

DISTRICT	TOWN	ROUTE
1	SHAFTSBURY	VT-7A



## STRUCTURE DESCRIPTIONS

- Culvert 3A:**  
Culvert - 1995  
Structure No. 200137003A02132  
Length: 23'  
Under Clearance: 11.75'  
Facility Carried: VT 0007A ALT  
Bridge Type: MULTI PLATE ARCH  
Features Intersected: VT 7A OVER TH 59  
Maintenance/Ownership: State
- Culvert 3A1:**  
Culvert - 1995  
Structure No. 20013703A102132  
Length: 36'  
Under Clearance: 22.83'  
Facility Carried: VT 0007A ALT  
Bridge Type: MULTI PLATE ARCH  
Features Intersected: VT 7A OVER VT RR  
Maintenance/Ownership: State
- Bridge 3B:**  
Slab - 1931  
Structure No. 300137003B02131  
Length: 19'  
Width: 34.5'  
Under Clearance: 5.0'  
Facility Carried: VT7A  
Bridge Type: CONCRETE SLAB  
Features Intersected: BROOK  
Surface: Bituminous  
Maintenance: State
- Bridge 4:**  
Slab - 1931  
Structure No. 300137000402131  
Length: 14'  
Width: 35.4'  
Under Clearance: 3.0'  
Facility Carried: VT7A  
Bridge Type: CONCRETE SLAB  
Features Intersected: BROOK  
Surface: Bituminous  
Maintenance: State
- Culvert 5:**  
Culvert - 1931  
Structure No. 300137000502131  
Length: 16'  
Under Clearance: 3.0'  
Facility Carried: VT7A  
Bridge Type: R C BOX WID SLAB  
Features Intersected: PARAN CREEK  
Maintenance: State
- Culvert 6:**  
Culvert - 1978  
Structure No. 300137000602131  
Length: 10'  
Under Clearance: 6.0'  
Facility Carried: VT7A  
Bridge Type: CGMPPA  
Features Intersected: PARAN CREEK  
Maintenance: State

<b>Historic Projects</b> Unknown, Retreatment, Resurface, Bituminous Mix, Skinny Mix, Bituminous Seal Bituminous Concrete, Surface Treated Gravel, Cold Plane and Bituminous Concrete, Reclaimed Base and Bituminous Concrete, Plant Mix	<b>Functional Class</b> 1 - Interstate System, 2 - Other Freeways and Expressways, 3 - Principal Arterial, 4 - Minor Arterial, 5 - Major Collector, 6 - Minor Collector	<b>Curves</b> Left (segreg), Right <b>Grades</b> grade up, grade down	<b>Road Widths</b> (ft) <b>Traffic Counters</b> (counter ID)	<b>AADT</b> (count)	<b>Mileage by Functional Class By Sheet</b> 0137 5 - Major collector 6.895	<b>Mileage by Town By Sheet</b> SHAFTSBURY - V007A0213 6.895 of 6.895	<b>DISTRICT</b> 1	<b>TOWN</b> SHAFTSBURY	<b>Date:</b> 11/14/16	<b>ROUTE</b> VT-7A ETE mileage: 3.021 to 9.916
					<b>Speed Zones</b> 25, 30, 35, 40, 45, 50, 55, 60, 65					

For More Information Contact - Vermont Agency of Transportation, Policy, Planning and Intermodal Development Division - Mapping Section, 1 National Life Drive, Montpelier, VT 05633-5001 Telephone: 802-828-2600.