






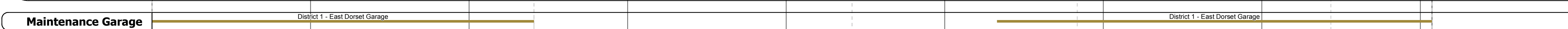
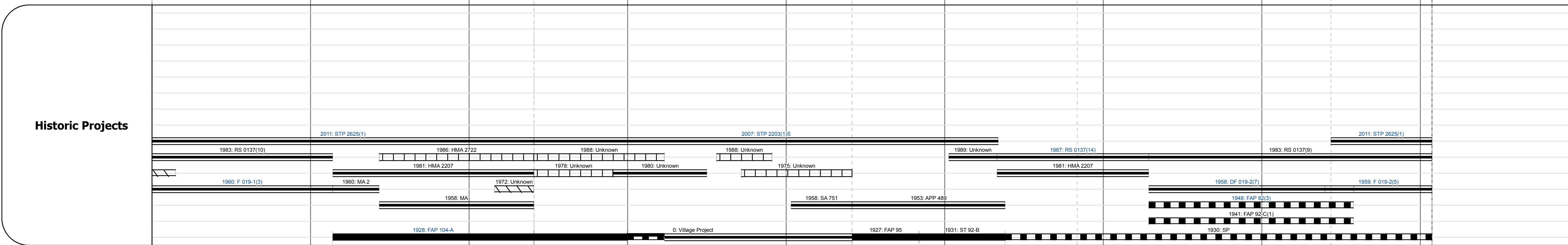
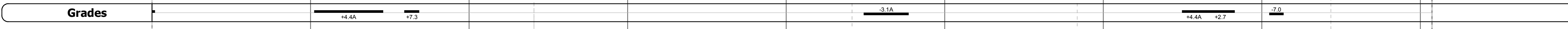
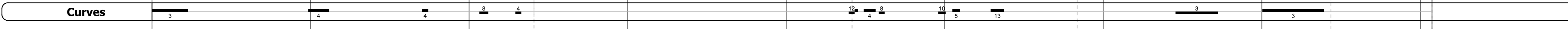
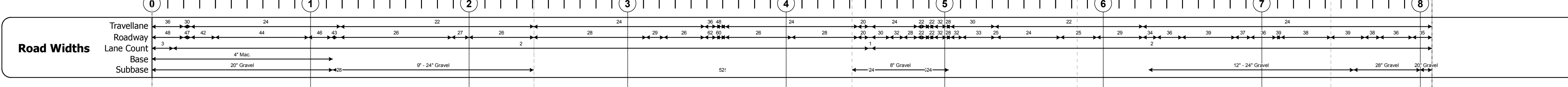
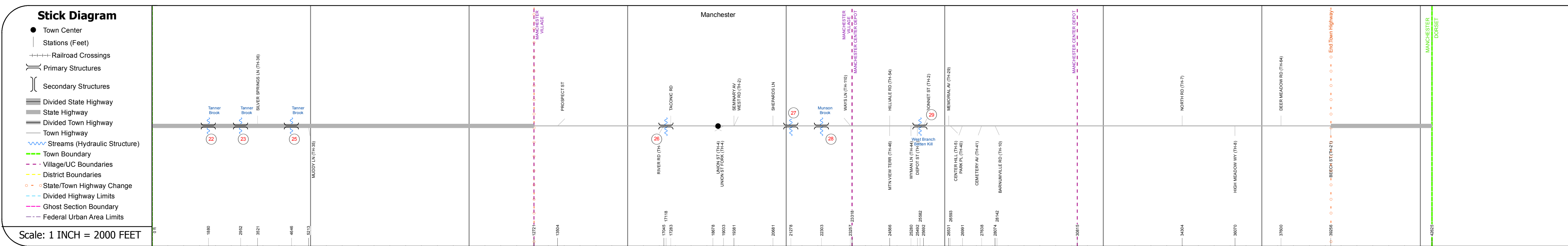
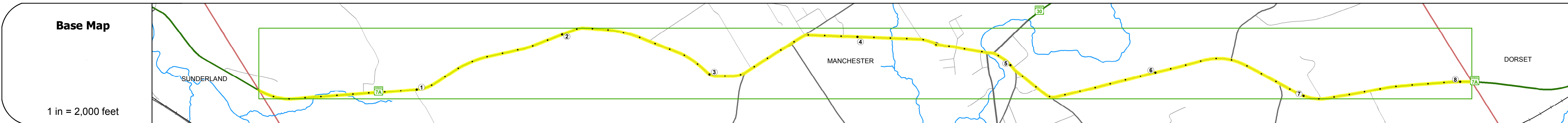
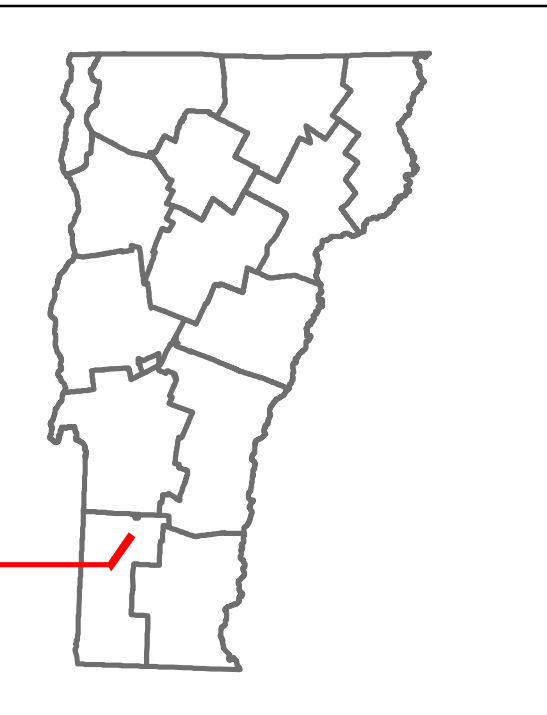


# Route Log and Progress Chart

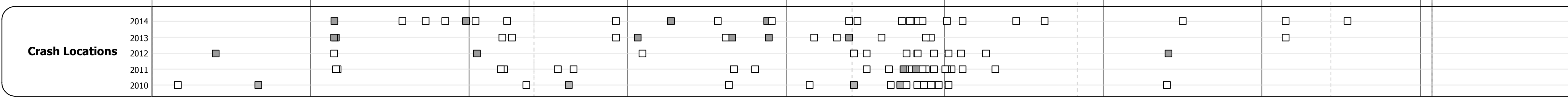
**DRAFT**

Please Note: Errors and Omissions May Exist.  
Contact the VTTrans Mapping Section with questions or concerns.

DISTRICT	TOWN	ROUTE
1	MANCHESTER	VT-7A



Year	Section 1	Section 2	Section 3	Section 4	Section 5	Section 6	Section 7	Section 8
2014	4200	5200	6500	10700	9400	10100	11800	8200
2013	4100	5600	7000	10300	9300	10000	11700	7400
2012	4100	5900	7400	10000	9200	9900	11600	6600
2011	4100	6000	7400	10300	9400	10500	11900	6500
2010	4100	6100	7300	10500	9600	11000	12100	6400



## STRUCTURE DESCRIPTIONS

- Culvert 22:** 1960, Structure No. 300137002202061, Length: 9', Under Clearance: 9.0', Facility Carried: VT7A, Bridge Type: CGMPP, Features Intersected: BROOK, Maintenance: State
- Culvert 23:** 1960, Structure No. 300137002302061, Length: 7', Under Clearance: 4.0', Facility Carried: VT7A, Bridge Type: CGMPPA, Features Intersected: BROOK, Maintenance: State
- Culvert 25:** 1960, Structure No. 300137002502061, Length: 7', Under Clearance: 4.5', Facility Carried: VT7A, Bridge Type: CGMPPA, Features Intersected: BROOK, Maintenance: State
- Culvert 26:** 1919, Structure No. 300137002602061, Length: 7', Under Clearance: 5.0', Facility Carried: VT7A, Bridge Type: CGMPPA, Features Intersected: BROOK, Maintenance: State
- Culvert 27:** 2000, Structure No. 300137002702061, Length: 8', Under Clearance: 6.0', Facility Carried: VT7A, Bridge Type: PRECAST BOX, Features Intersected: BROOK, Maintenance: State
- Culvert 28:** 1919, Structure No. 300137002802061, Length: 10', Under Clearance: 4.0', Facility Carried: VT7A, Bridge Type: R C BOX, Features Intersected: BROOK, Maintenance: State
- Culvert 29:** 1912, Structure No. 200137002902062, Length: 30', Facility Carried: VT 0007A ALT, Bridge Type: MARBLE/CONC/SEG ARCH, Features Intersected: W. BRANCH BATTEN KILL R., Maintenance/Ownership: Town

<b>Historic Projects</b> Unknown, Retreatment, Resurface, Bituminous Mix, Skinny Mix, Bituminous Seal Bituminous Concrete, Surface Treated Gravel, Cold Plane and Bituminous Concrete, Reclaimed Base and Bituminous Concrete, Concrete, Plant Mix, Reclaimed Base and Bituminous Concrete	<b>Functional Class</b> 1 - Interstate System, 2 - Other Freeways and Expressways, 3 - Principal Arterial, 4 - Minor Arterial, 5 - Major Collector, 6 - Minor Collector	<b>Curves</b> Left (segreg), Right <b>Grades</b> grade up, grade down	<b>Road Widths</b> (ft) <b>Traffic Counters</b> (counter ID)	<b>AAAT</b> (count) <b>Crash Locations</b> Fatal, Property Damage Only, Injury, Unknown Crash Type	<b>Mileage by Functional Class By Sheet</b> 015-1 4 - Minor Arterial, 0.038 0137 5 - Major Collector, 8.035 <b>Page Total Mileage: 8.073 mi</b>	<b>Mileage by Town By Sheet</b> MANCHESTER - V007A0206, 8.073 of 8.073 <b>Page Total Mileage: 8.073 mi</b>	<b>DISTRICT</b> 1	<b>TOWN</b> MANCHESTER	<b>Date:</b> 11/14/16 <b>1 of 1</b> <b>TWN mileage:</b> 0.0 to 8.073	<b>ROUTE</b> VT-7A <b>ETE mileage:</b> 18.171 to 26.244
--	--	--	---	---	--	--	----------------------	---------------------------	--	---

For More Information Contact - Vermont Agency of Transportation, Policy, Planning and Intermodal Development Division - Mapping Section, 1 National Life Drive, Montpelier, VT 05633-5001 Telephone: 802-828-2600.