


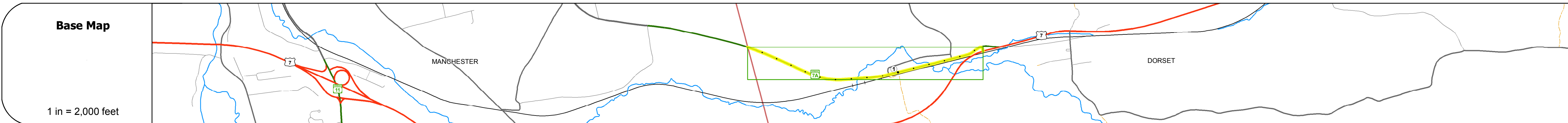
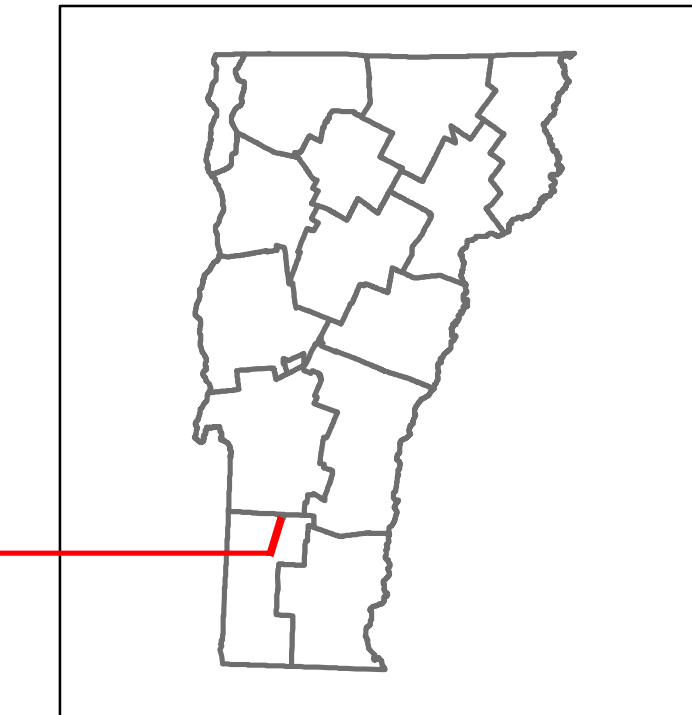


# Route Log and Progress Chart

**DRAFT**

Please Note: Errors and Omissions May Exist.  
Contact the VTrans Mapping Section with questions or concerns.

DISTRICT	TOWN	ROUTE
1	DORSET	VT-7A



Curves	12.4' / 87.8'
--------	---------------

Grades	
--------	--



Maintenance Garage	District 1 - East Dorset Garage
--------------------	---------------------------------

Speed Zone	
------------	--

Functional Class	5
------------------	---

National Highway System	
-------------------------	--

Limited Access Highway	
------------------------	--

Traffic Counters	1 B101
------------------	-----------

AADT Counts	2014	3300	3300
	2013	3100	3300
	2012	3000	3300
	2011	3000	3200
	2010	2900	3100

Crash Locations	2014		
	2013	□	□
	2012		□
	2011		
	2010		

### STRUCTURE DESCRIPTIONS

**Culvert 41:**  
Culvert - 1959  
Structure No. 300137004102031  
Length: 6'  
Under Clearance: 6.0'  
Facility Carried: VT7A  
Bridge Type: CGMPP  
Features Intersected: CATTLEPASS  
Maintenance: State

**Bridge 35:**  
Stringer/multi-beam or girder - 1959  
Structure No. 200137003502032  
Length: 64'  
Width: 44.0'  
Facility Carried: VT 0007A ALT  
Bridge Type: ROLLED BEAM  
Features Intersected: MAD TOM BROOK  
Surface: Bituminous  
Maintenance/Ownership: State

**Bridge 36:**  
Stringer/multi-beam or girder - 1959  
Structure No. 200137003602032  
Length: 74'  
Width: 47.2'  
Facility Carried: VT 0007A ALT  
Bridge Type: ROLLED BEAM  
Features Intersected: MAD TOM BROOK  
Surface: Bituminous  
Maintenance/Ownership: State

<b>Historic Projects</b> Unknown, Retreatment, Resurface, Bituminous Mix, Skinny Mix, Bituminous Seal Bituminous Concrete, Surface Treated Gravel, Cold Plane and Plant Mix, Reclaimed Base and Bituminous Concrete, Concrete, Gravel	<b>Functional Class</b> 1- Interstate System, 2- Other Freeways and Expressways, 3- Principal Arterial, 4- Minor Arterial, 5- Major Collector, 6- Minor Collector	<b>Curves</b> Left (degrees), Right <b>Grades</b> grade up, grade down	<b>Road Widths</b> (ft) <b>Traffic Counters</b> (counter ID)	<b>AADT</b> (count)	<b>Crash Locations</b> Fatal, Property Damage Only, Injury, Unknown Crash Type	<b>Mileage by Functional Class By Sheet</b> 0137 5 - Major collector 1.576	<b>Mileage by Town By Sheet</b> DORSET - V007A0203 1.576 of 1.576	<b>DISTRICT</b> 1	<b>TOWN</b> DORSET	<b>Date:</b> 11/14/16	<b>ROUTE</b> VT-7A ETE mileage: 26.244 to 27.82
						<b>Speed Zones</b> 25, 30, 35, 40, 45, 50, 55, 60, 65		<b>Page Total Mileage:</b> 1.576 mi	<b>Page Total Mileage:</b> 1.576 mi	<b>1 of 1</b> TWN mileage: 0.0 to 1.576	