

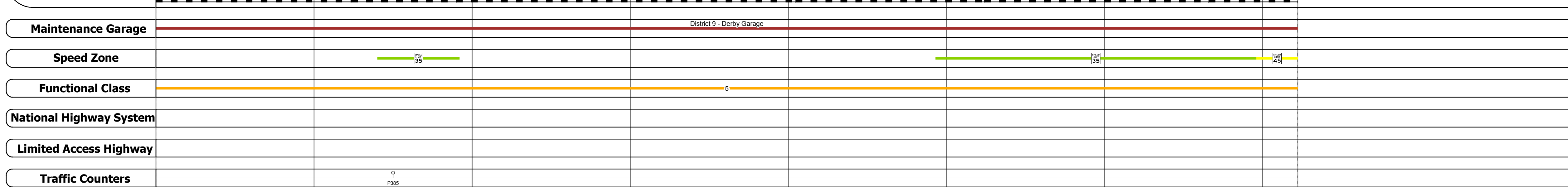
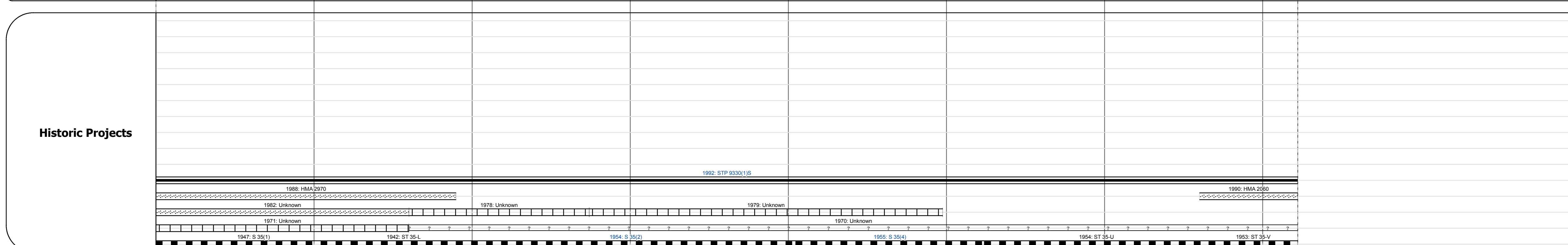
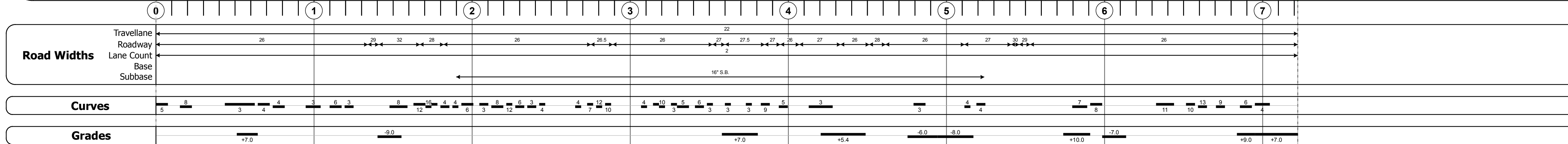

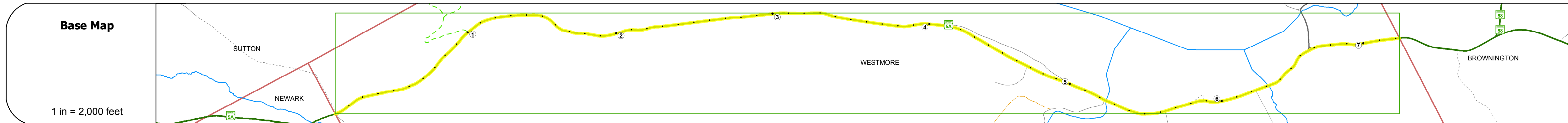
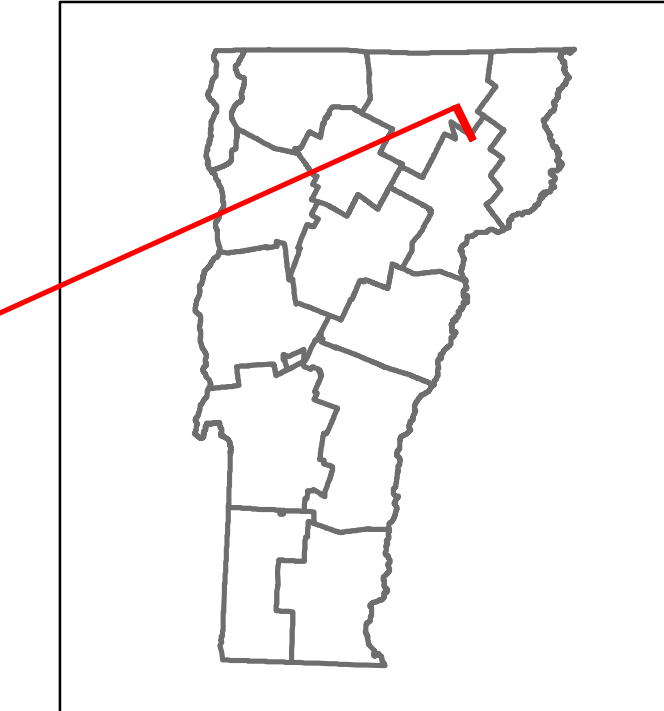


Route Log and Progress Chart

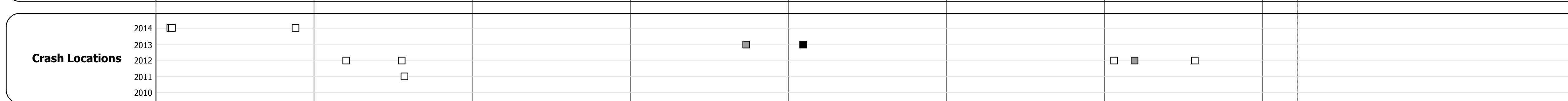
DRAFT

Please Note: Errors and Omissions May Exist.
Contact the VTTrans Mapping Section with questions or concerns.

DISTRICT	TOWN	ROUTE
9	WESTMORE	VT-5A



Year	Station 0	Station 1	Station 2	Station 3	Station 4	Station 5	Station 6	Station 7	
2014					950			1300	1200
2013					940			1300	1200
2012					930			1300	1300
2011					850			1300	1300
2010					760			1300	1300



STRUCTURE DESCRIPTIONS

Bridge 6:
Slab - 1946
Structure No. 300287000610191
Length: 18'
Width: 30.0'
Under Clearance: 6.0'
Facility Carried: VTSA
Bridge Type: CONCRETE SLAB
Features Intersected: BROOK
Surface: Bituminous
Maintenance: State

Culvert 8:
Culvert - 1954
Structure No. 300287000810191
Length: 6'
Under Clearance: 6.0'
Facility Carried: VTSA
Bridge Type: ACCGMP
Features Intersected: BROOK
Maintenance: State

Culvert 9:
Culvert - 1954
Structure No. 300287000910191
Length: 6'
Under Clearance: 5.0'
Facility Carried: VTSA
Bridge Type: CGMP ARCH
Features Intersected: BROOK
Maintenance: State

Bridge 10:
Slab - 1954
Structure No. 300287001010191
Length: 10'
Width: 29.0'
Under Clearance: 5.5'
Facility Carried: VTSA
Bridge Type: CONCRETE SLAB
Features Intersected: BROOK
Surface: Bituminous
Maintenance: State

Historic Projects Unknown, Retreatment, Resurface, Bituminous Mix, Bituminous Seal, Surface Treated Gravel, Plant Mix, Reclaimed Base and Bituminous Concrete	Functional Class 1- Interstate System, 2- Other Freeways and Expressways, 3- Principal Arterial, 4- Minor Arterial, 5- Major Collector, 6- Minor Collector	Curves Left, Right, Grades: grade up, grade down	Road Widths Traffic Counters (counter ID)	AADT Crash Locations: Fatal, Injury, Property Damage Only, Unknown Crash Type	Mileage by Functional Class By Sheet 0287 5 - Major collector 7.222	Mileage by Town By Sheet WESTMORE - V005A1019 7.222 of 7.222	DISTRICT 9	TOWN WESTMORE	Date: 11/14/16	ROUTE VT-5A ETE mileage: 4.713 to 11.935
Speed Zones 25, 30, 35, 40, 45, 50, 55, 60, 65					Page Total Mileage: 7.222 mi		Page Total Mileage: 7.222 mi		1 of 1 TWN mileage: 0.0 to 7.222	

For More Information Contact - Vermont Agency of Transportation, Policy, Planning and Intermodal Development Division - Mapping Section, 1 National Life Drive, Montpelier, VT 05633-5001 Telephone: 802-828-2600.