

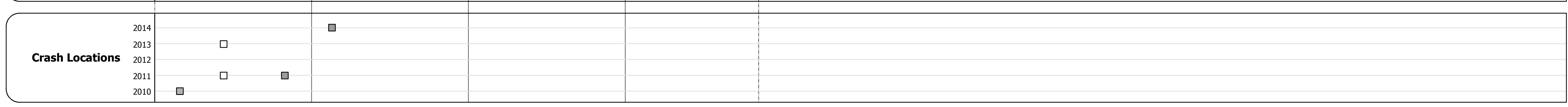
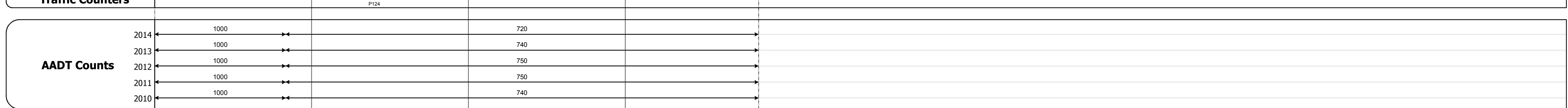
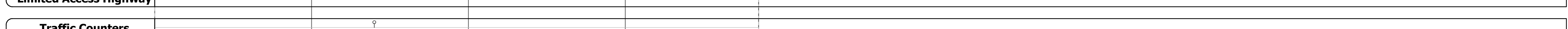





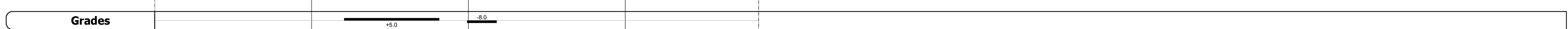

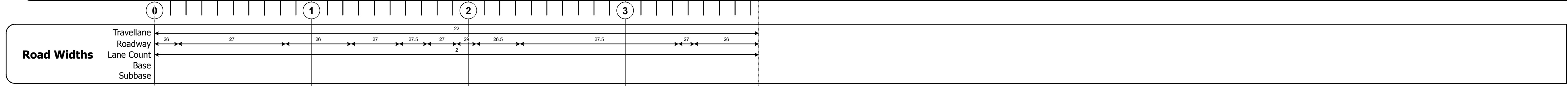

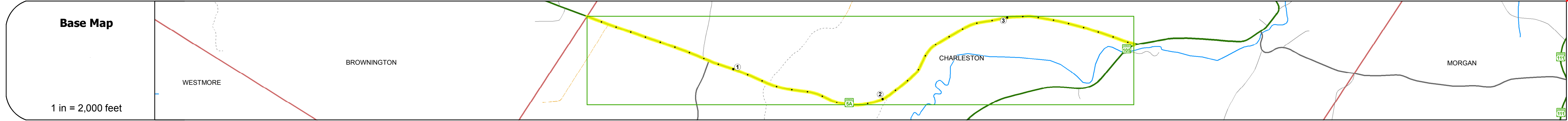
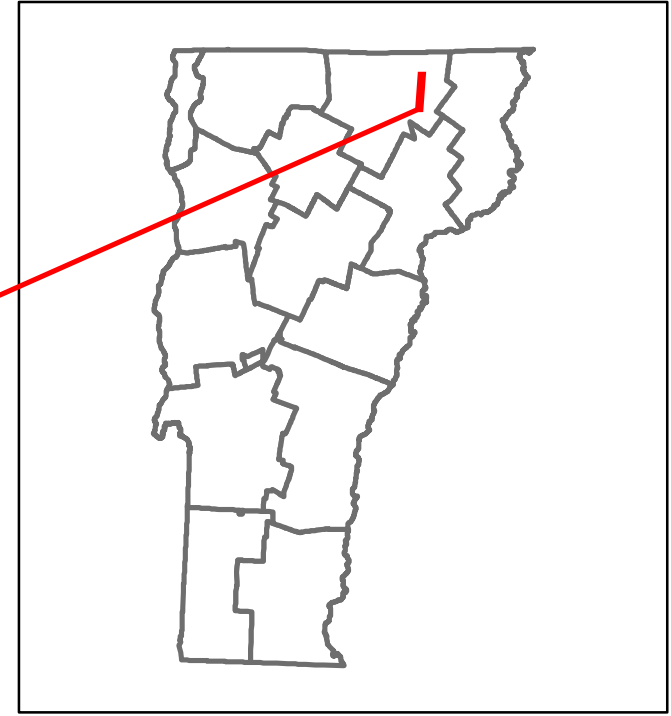


Route Log and Progress Chart

DRAFT

Please Note: Errors and Omissions May Exist.
Contact the VTrans Mapping Section with questions or concerns.

DISTRICT	TOWN	ROUTE
9	CHARLESTON	VT-5A



STRUCTURE DESCRIPTIONS

STRUCTURE DESCRIPTIONS	

Historic Projects <ul style="list-style-type: none"> Unknown Retreatment Resurface Bituminous Mix Skinny Mix Bituminous Seal Bituminous Concrete Cold Plane and Bituminous Concrete Concrete Gravel Surface Treated Gravel Plant Mix Reclaimed Base and Bituminous Concrete 	Functional Class <ul style="list-style-type: none"> 1 - Interstate System 2 - Other Freeways and Expressways 3 - Principal Arterial 4 - Minor Arterial 5 - Major Collector 6 - Minor Collector 	Curves <ul style="list-style-type: none"> Left (degrees) Right 	Road Widths (ft) Traffic Counters (counter ID)	AADT (count)	Crash Locations <ul style="list-style-type: none"> Fatal Injury Property Damage Only Unknown Crash Type 	Mileage by Functional Class By Sheet 0287 5 - Major collector 3.850	Mileage by Town By Sheet CHARLESTON - V005A1004 3.85 of 3.85	DISTRICT 9	TOWN CHARLESTON	Date: 11/14/16 1 of 1 TWN mileage: 0.0 to 3.85	ROUTE VT-5A ETE mileage: 15.647 to 19.497
Speed Zones 25 30 35 40 45 50 55 60 65						Page Total Mileage: 3.850 mi		Page Total Mileage: 3.85 mi		For More Information Contact - Vermont Agency of Transportation, Policy, Planning and Intermodal Development Division - Mapping Section, 1 National Life Drive, Montpelier, VT 05633-5001 Telephone: 802-828-2600.	