

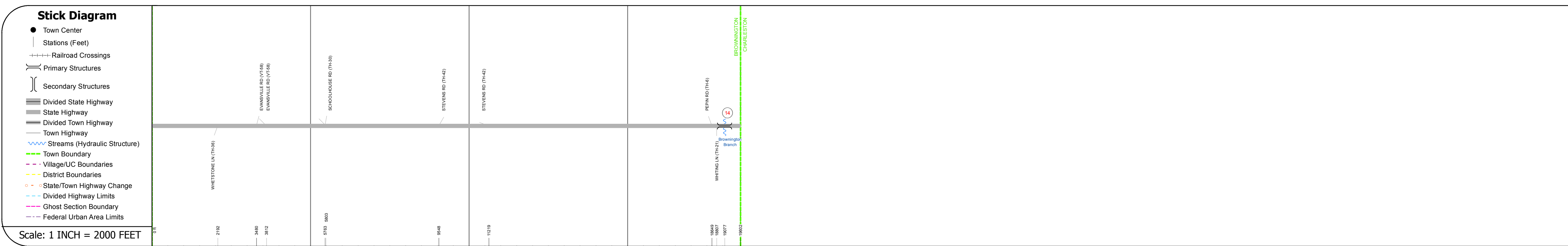
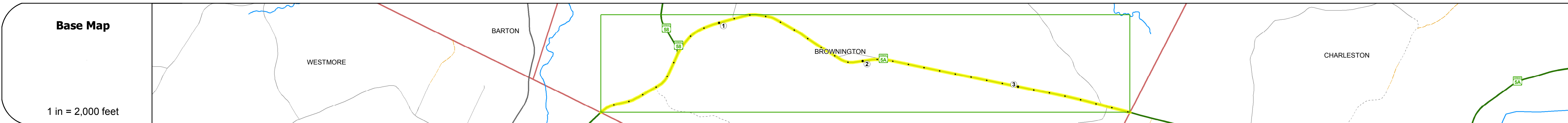
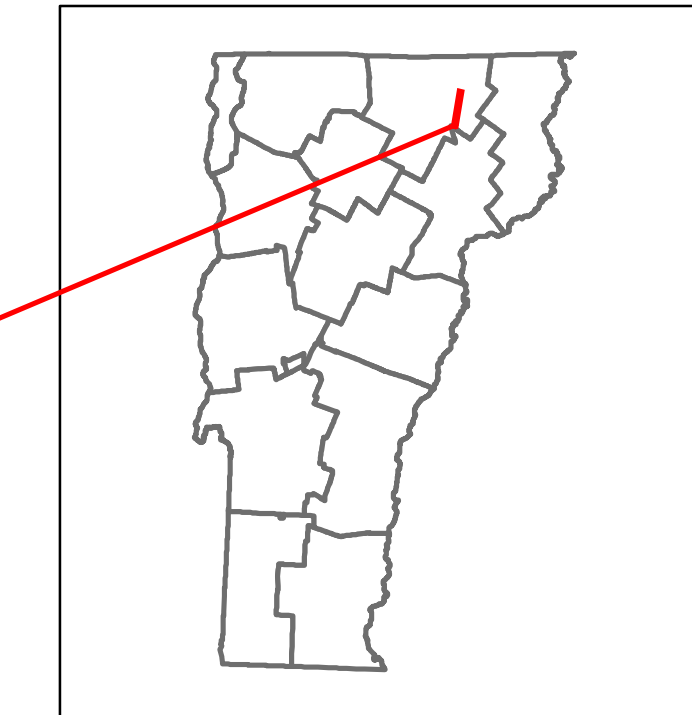


# Route Log and Progress Chart

**DRAFT**

Please Note: Errors and Omissions May Exist.  
Contact the VTrans Mapping Section with questions or concerns.


DISTRICT	TOWN	ROUTE
9	BROWNINGTON	VT-5A



Road Widths	Travellane	Roadway	Lane Count	Base	Subbase
	22	28	2		

Curves	
--------	--

Grades	+7.0	+5.0	-8.0	-7.0
--------	------	------	------	------



Maintenance Garage	District 9 - Derby Garage
--------------------	---------------------------

Speed Zone	
------------	--

Functional Class	5
------------------	---

National Highway System	
-------------------------	--

Limited Access Highway	
------------------------	--

Traffic Counters	P126	P125
------------------	------	------

AADT Counts	2014: 1100, 980, 1000, 1000	2013: 1200, 1000, 1000, 1000	2012: 1200, 1100, 1000, 1000	2011: 1200, 1100, 1000, 1000	2010: 1200, 1100, 1000, 1000
-------------	-----------------------------	------------------------------	------------------------------	------------------------------	------------------------------

Crash Locations	2014: 1 Fatal, 1 Property Damage Only	2013: 1 Fatal, 1 Property Damage Only	2012: 1 Injury, 1 Unknown Crash Type	2011: 1 Injury, 1 Unknown Crash Type	2010: 1 Injury, 1 Unknown Crash Type
-----------------	---------------------------------------	---------------------------------------	--------------------------------------	--------------------------------------	--------------------------------------

STRUCTURE DESCRIPTIONS
<p><b>Culvert 14:</b>            Culvert - 1919            Structure No. 300287001410031            Length: 6'            Under Clearance: 4.0'            Facility Carried: VTSA            Bridge Type: ACCMP ARCH            Features Intersected: BROOK            Maintenance: State</p>

Historic Projects	Functional Class	Curves	Road Widths	AADT	Mileage by Functional Class By Sheet	Mileage by Town By Sheet	DISTRICT	TOWN	Date: 11/14/16	ROUTE
<ul style="list-style-type: none"> <li>Unknown</li> <li>Retreatment</li> <li>Resurface</li> <li>Bituminous Mix</li> <li>Skinny Mix</li> <li>Bituminous Seal</li> <li>Indicated plans available - <a href="http://vtransmap01.aot.state.vt.us/rp/cpr/DWebstore/">http://vtransmap01.aot.state.vt.us/rp/cpr/DWebstore/</a></li> </ul>	<ul style="list-style-type: none"> <li>1 - Interstate System</li> <li>2 - Other Freeways and Expressways</li> <li>3 - Principal Arterial</li> <li>4 - Minor Arterial</li> <li>5 - Major Collector</li> <li>6 - Minor Collector</li> </ul>	<ul style="list-style-type: none"> <li>Left (segreg)</li> <li>Right</li> <li>grade up</li> <li>grade down</li> </ul>	<ul style="list-style-type: none"> <li>(ft)</li> <li>(counter ID)</li> </ul>	<ul style="list-style-type: none"> <li>(count)</li> </ul>	0287 5 - Major collector 3.712	BROWNINGTON - V005A1003 3.712 of 3.712	9	BROWNINGTON	1 of 1 TWN mileage: 0.0 to 3.712	VT-5A ETE mileage: 11.935 to 15.647
					Page Total Mileage: 3.712 mi	Page Total Mileage: 3.712 mi				

For More Information Contact - Vermont Agency of Transportation, Policy, Planning and Intermodal Development Division - Mapping Section, 1 National Life Drive, Montpelier, VT 05633-5001 Telephone: 802-828-2600.