

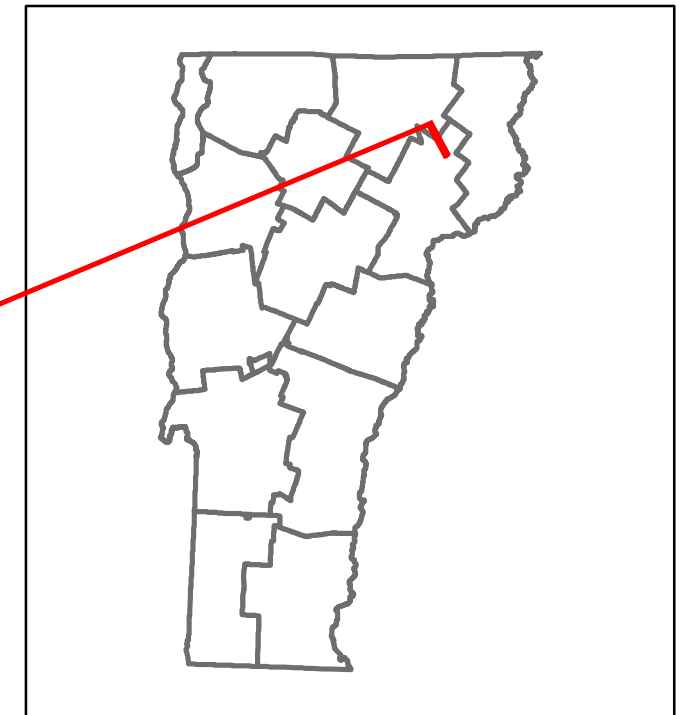


# Route Log and Progress Chart




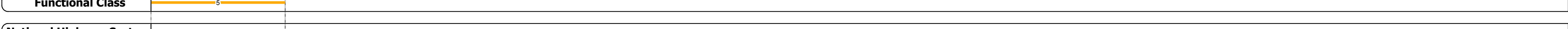





**DRAFT**

Please Note: Errors and Omissions May Exist.  
Contact the VTrans Mapping Section with questions or concerns.

DISTRICT	TOWN	ROUTE
7	NEWARK	VT-5A



STRUCTURE DESCRIPTIONS
<p>Bridge 5: Slab - 1933 Structure No. 300287000503081 Length: 17' Width: 24.5' Under Clearance: 3.5' Facility Carried: VT5A Bridge Type: CONCRETE SLAB Features Intersected: BROOK Surface: Bituminous Maintenance: State</p>



Historic Projects	Functional Class	Curves	Road Widths	AADT	Mileage by Functional Class By Sheet	Mileage by Town By Sheet	DISTRICT	TOWN	Date: 11/14/16	ROUTE
<ul style="list-style-type: none"> <li>Unknown</li> <li>Bituminous Concrete</li> <li>Retreatment</li> <li>Resurface</li> <li>Bituminous Mix</li> <li>Skinny Mix</li> <li>Bituminous Seal</li> <li>Indicated plans available - <a href="http://vtransmap01.aot.state.vt.us/rp/cpr/DWebstore/">http://vtransmap01.aot.state.vt.us/rp/cpr/DWebstore/</a></li> </ul>	<ul style="list-style-type: none"> <li>1 - Interstate System</li> <li>2 - Other Freeways and Expressways</li> <li>3 - Principal Arterial</li> <li>4 - Minor Arterial</li> <li>5 - Major Collector</li> <li>6 - Minor Collector</li> </ul>	<ul style="list-style-type: none"> <li>Left (segres)</li> <li>Right</li> </ul>	<ul style="list-style-type: none"> <li>Travellane</li> <li>Roadway</li> <li>Lane Count</li> <li>Base</li> <li>Subbase</li> </ul>	<ul style="list-style-type: none"> <li>Fatal</li> <li>Injury</li> <li>Property Damage Only</li> <li>Unknown Crash Type</li> </ul>	0287 5 - Major collector 0.852	NEWARK - V005A0308 0.852 of 0.852	7	NEWARK	1 of 1 TWN mileage: 0.0 to 0.852	VT-5A ETE mileage: 3.861 to 4.713
Page Total Mileage: 0.852 mi						Page Total Mileage: 0.852 mi				