



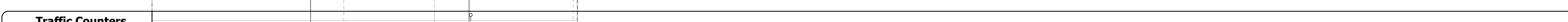


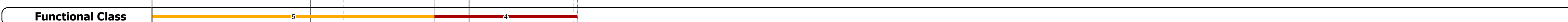





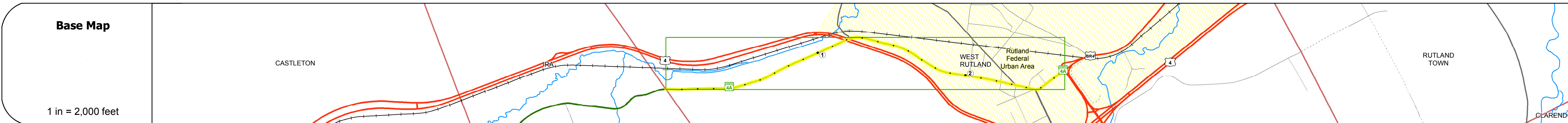
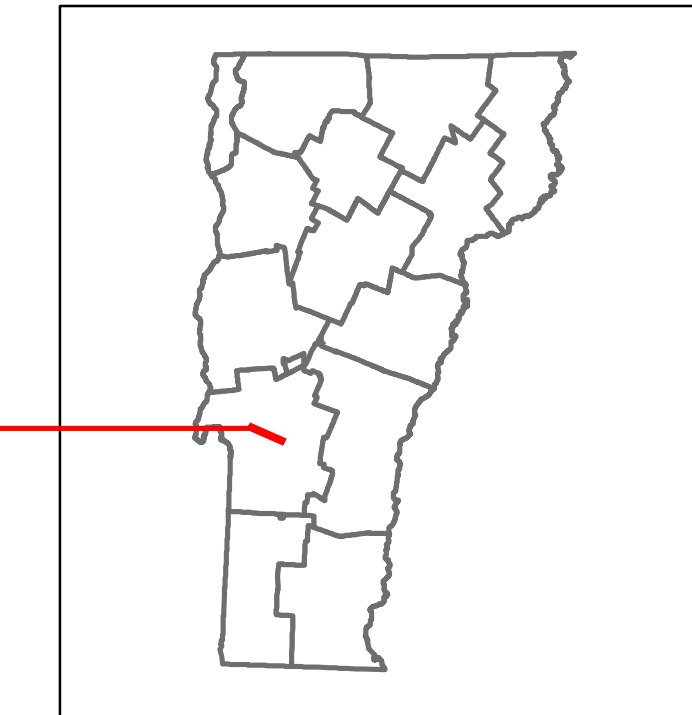


# Route Log and Progress Chart

**DRAFT**

Please Note: Errors and Omissions May Exist.  
Contact the VTrans Mapping Section with questions or concerns.

|          |              |       |
|----------|--------------|-------|
| DISTRICT | TOWN         | ROUTE |
| 3        | WEST RUTLAND | VT-4A |



### STRUCTURE DESCRIPTIONS

**Bridge 14E:**  
Stringer/multi-beam or girder - 1968  
Structure No: 200020014E11282  
Length: 294'  
Width: 30.0'  
Under Clearance: 16.75'  
Facility Carried: US 00004 ML  
Bridge Type: 3SP CONT ROLLED BEAM  
Features Intersected: US 4 OVER VT 4A  
Surface: Bituminous  
Maintenance/Ownership: State

**Bridge 14W:**  
Stringer/multi-beam or girder - 1968  
Structure No: 200020014W11282  
Length: 341'  
Width: 30.0'  
Under Clearance: 16.17'  
Facility Carried: US 00004 ML  
Bridge Type: 3SP CONT ROLLED BEAM  
Features Intersected: US 4 OVER VT 4A  
Surface: Bituminous  
Maintenance/Ownership: State

|  |  |  |                            |                        |  |   |   |                                     |                       |  |  |
|--|--|--|----------------------------|------------------------|--|---|---|-------------------------------------|-----------------------|--|--|
| <b>Historic Projects</b><br><ul style="list-style-type: none"> <li>Unknown</li> <li>Retreatment</li> <li>Resurface</li> <li>Bituminous Mix</li> <li>Skinny Mix</li> <li>Bituminous Seal</li> </ul> | <b>Functional Class</b><br><ul style="list-style-type: none"> <li>1 - Interstate System</li> <li>2 - Other Freeways and Expressways</li> <li>3 - Principal Arterial</li> <li>4 - Minor Arterial</li> <li>5 - Major Collector</li> <li>6 - Minor Collector</li> </ul> | <b>Curves</b><br><ul style="list-style-type: none"> <li>Left (degrees)</li> <li>Right (degrees)</li> </ul> | <b>Road Widths</b><br>(ft) | <b>AADT</b><br>(count) | <b>Mileage by Functional Class By Sheet</b><br>3400 4 - Minor Arterial<br>0142 5 - Major Collector<br>0.901<br>1.782 | <b>Mileage by Town By Sheet</b><br>WEST RUTLAND - V004A1128<br>2.683 of 2.683 | <b>DISTRICT</b><br>3  | <b>TOWN</b><br>WEST RUTLAND         | <b>Date:</b> 11/14/16 | <b>ROUTE</b><br>VT-4A<br>ETE mileage:<br>11.48 to 14.163 |  |
| <b>Speed Zones</b><br>25 30 35 40 45 50 55 60 65   |  |  |                            |                        |  | <b>Traffic Counters</b><br>(counter ID)                                       | <b>Crash Locations</b><br><ul style="list-style-type: none"> <li>Fatal</li> <li>Injury</li> <li>Property Damage Only</li> <li>Unknown Crash Type</li> </ul> | <b>Page Total Mileage: 2.683 mi</b> |                       |  |  |

For More Information Contact - Vermont Agency of Transportation, Policy, Planning and Intermodal Development Division - Mapping Section, 1 National Life Drive, Montpelier, VT 05633-5001 Telephone: 802-828-2600.