

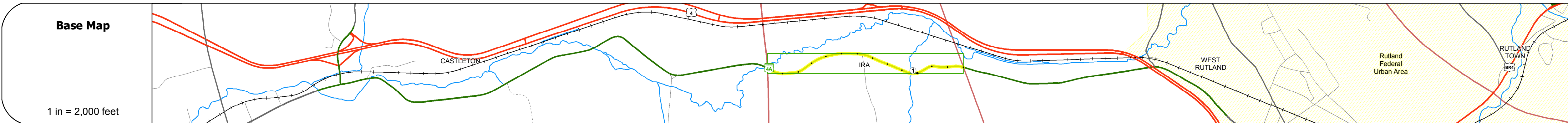
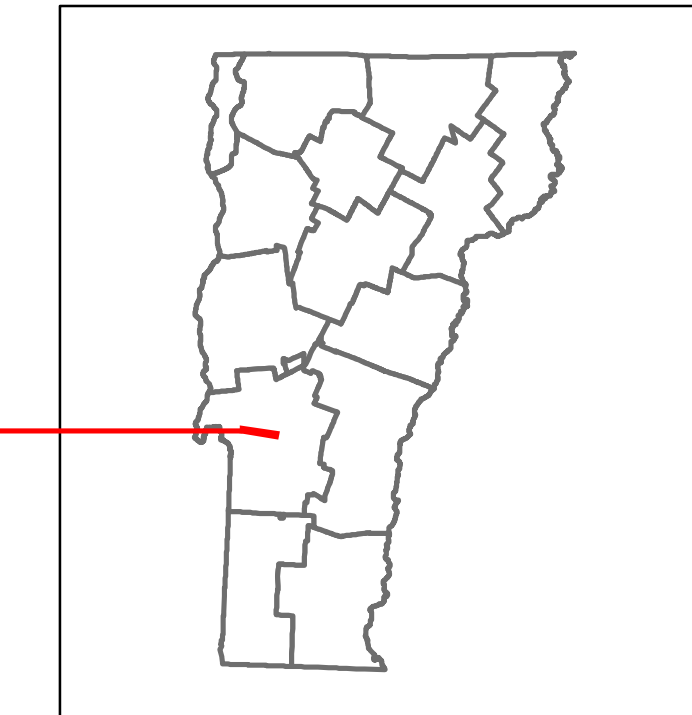


Route Log and Progress Chart




DRAFT

Please Note: Errors and Omissions May Exist.
Contact the VTrans Mapping Section with questions or concerns.

DISTRICT	TOWN	ROUTE
3	IRA	VT-4A



STRUCTURE DESCRIPTIONS
<p>Bridge 14: Slab - 1924 Structure No. 300142001411091 Length: 16' Width: 33.5' Under Clearance: 9.0' Facility Carried: VT4A Bridge Type: CONCRETE SLAB Features Intersected: IRA BROOK Maintenance: State</p>



Historic Projects
2012: STP 2705(1)
1989: HMA 2112
1979: SR 0142(B)
1973: Unknown
1965: APP 9155
1968: MA 1158
1949: F 65(B)
1927: FAP 65-C

Maintenance Garage District 3 - Castleton Garage

Speed Zone

Functional Class 5

National Highway System

Limited Access Highway

Traffic Counters 92015

AADT Counts	Year	Count
2014	1800	
2013	1700	
2012	1700	
2011	1700	
2010	1700	

Crash Locations	Year	Crash Type
2014		
2013		
2012		
2011		
2010		

Historic Projects Unknown, Retreatment, Resurface, Bituminous Mix, Skinny Mix, Bituminous Seal, Surface Treated Gravel, Plant Mix, Reclaimed Base and Bituminous Concrete, Concrete, Gravel	Functional Class 1 - Interstate System, 2 - Other Freeways and Expressways, 3 - Principal Arterial, 4 - Minor Arterial, 5 - Major Collector, 6 - Minor Collector	Curves Left (segreg), Right, Grades: grade up, grade down	Road Widths Traffic Counters (counter ID)	AADT Crash Locations: Fatal, Property Damage Only, Injury, Unknown Crash Type	Mileage by Functional Class By Sheet 0142 5 - Major collector 1.301	Mileage by Town By Sheet IRA - V004A1109 1.301 of 1.301	DISTRICT 3	TOWN IRA	Date: 11/14/16 Page: 1 of 1 ETE mileage: 0.0 to 1.301	ROUTE VT-4A ETE mileage: 10.179 to 11.48
Speed Zones 25, 30, 35, 40, 45, 50, 55, 60, 65					Page Total Mileage: 1.301 mi					