



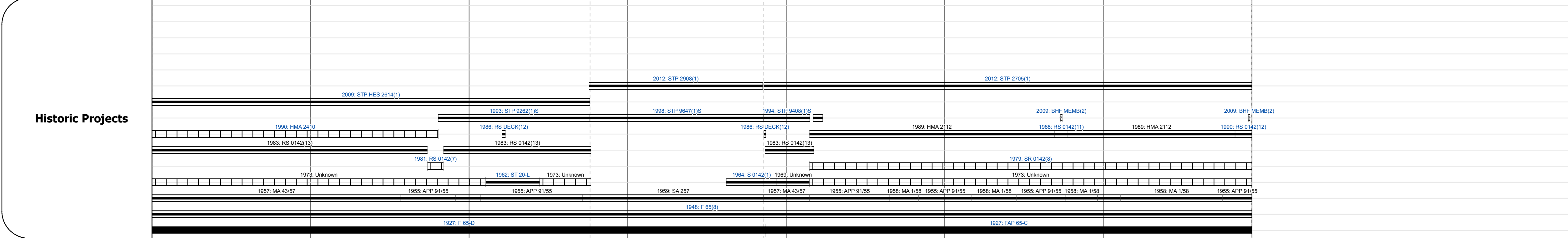
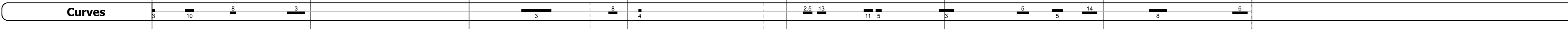
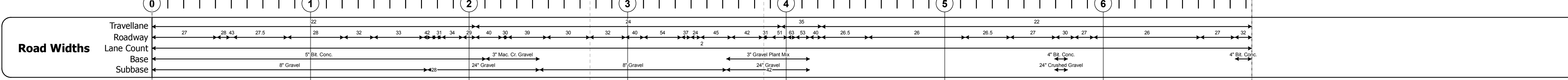
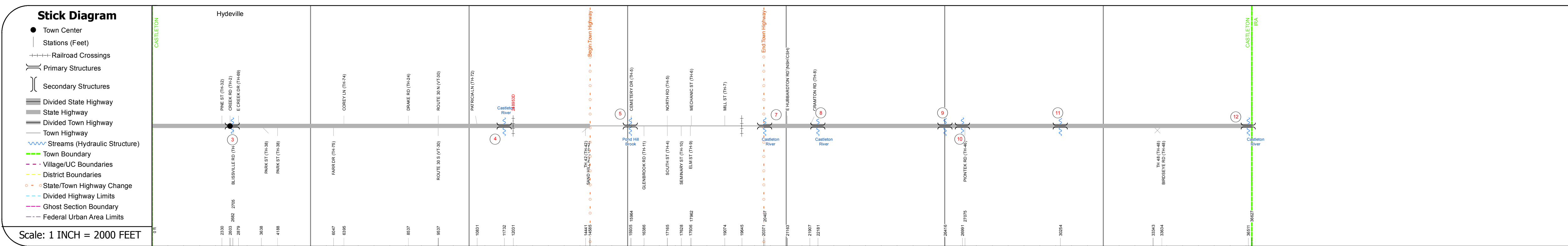
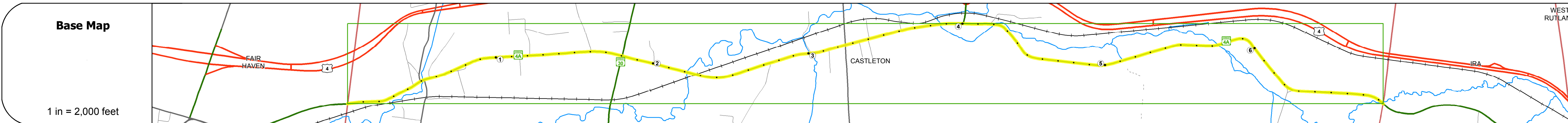
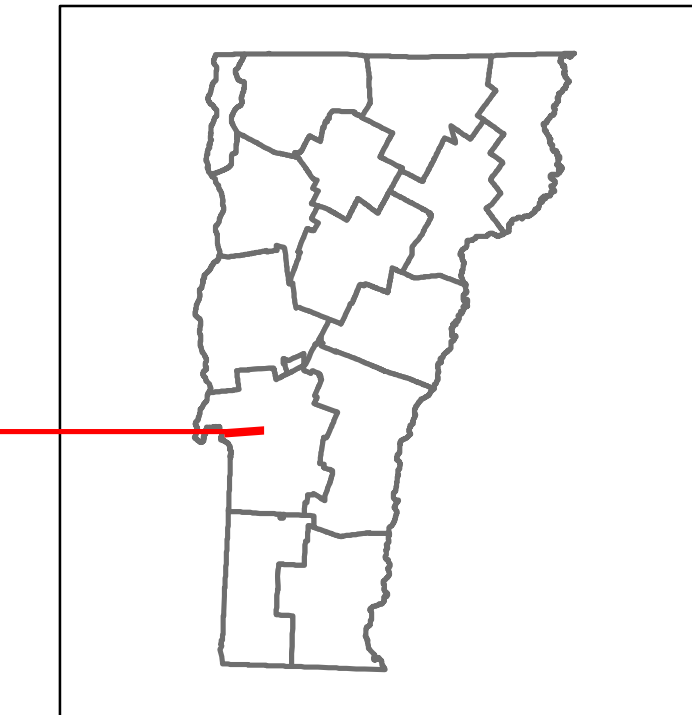


Route Log and Progress Chart

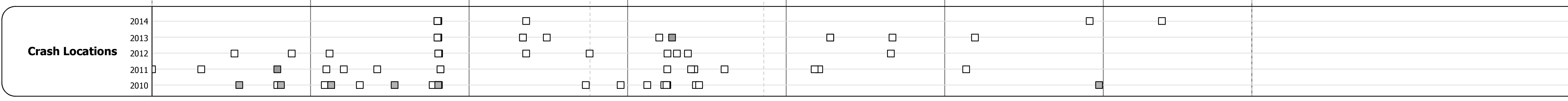
DRAFT

Please Note: Errors and Omissions May Exist.
Contact the VTTrans Mapping Section with questions or concerns.

DISTRICT	TOWN	ROUTE
3	CASTLETON	VT-4A



Year	Station 0+00	Station 1+00	Station 2+00	Station 3+00	Station 4+00	Station 5+00	Station 6+00
2014	4700	5900	4300	4500	2500		
2013	4800	5800	4000	4400	2200		
2012	4800	5800	3800	4400	2000		
2011	4500	5800	3800	4300	2000		
2010	4100	5700	3800	4100	1900		



STRUCTURE DESCRIPTIONS

- Bridge 3:** Slab - 1966
Structure No. 300142000311031
Length: 25'
Width: 50.0'
Facility Carried: VT4A
Bridge Type: PRECAST CONC SLAB
Features Intersected: LAKE BOMOSEEN OUTLET
Surface: Bituminous
Maintenance: State
- Bridge 4:** Stringer/multi-beam or girder - 1962
Structure No. 200142000411032
Length: 128'
Width: 30.0'
Facility Carried: VT 0004A ALT
Bridge Type: 2SP CONT ROLLED BEAM
Features Intersected: CASTLETON RIVER
Surface: Bituminous
Maintenance/Ownership: State
- Bridge 5:** Other - 1924
Structure No. 300142000511031
Length: 17'
Width: 40.0'
Under Clearance: 5.0'
Facility Carried: VT4A
Bridge Type: R.C. BOX WD W/ SLAB
Features Intersected: BROOK
Maintenance: State
- Bridge 7:** Stringer/multi-beam or girder - 1964
Structure No. 200142000711032
Length: 69'
Width: 30.2'
Facility Carried: VT 0004A ALT
Bridge Type: ROLLED BEAM
Features Intersected: CASTLETON RIVER
Surface: Bituminous
Maintenance/Ownership: State
- Bridge 8:** Slab - 2007
Structure No. 200142000811032
Length: 60'
Width: 27.0'
Facility Carried: VT 0004A ALT
Bridge Type: PRESTRESS CONC SLAB
Features Intersected: CASTLETON RIVER
Surface: Bituminous
Maintenance/Ownership: State
- Culvert 9:** Culvert - 1919
Structure No. 300142000911031
Length: 8'
Width: 27.0'
Under Clearance: 2.0'
Facility Carried: VT4A
Bridge Type: R.C. BOX
Features Intersected: BROOK
Maintenance: State
- Culvert 10:** Culvert - 1919
Structure No. 300142001011031
Length: 8'
Width: 27.0'
Under Clearance: 5.0'
Facility Carried: VT4A
Bridge Type: R.C. BOX
Features Intersected: BROOK
Maintenance: State
- Bridge 11:** Stringer/multi-beam or girder - 1988
Structure No. 200142001111032
Length: 62'
Width: 33.2'
Facility Carried: VT 0004A ALT
Bridge Type: ROLLED BEAM
Features Intersected: CASTLETON RIVER
Surface: Bituminous
Maintenance/Ownership: State
- Bridge 12:** Slab - 1989
Structure No. 200142001211032
Length: 46'
Width: 32.5'
Facility Carried: VT 0004A ALT
Bridge Type: CONCRETE SLAB
Features Intersected: CASTLETON RIVER
Surface: Bituminous
Maintenance/Ownership: State

Historic Projects Unknown, Retreatment, Resurface, Bituminous Mix, Skinny Mix, Bituminous Seal Bituminous Concrete, Bituminous Macadam, Cold Plane and Bituminous Concrete, Reclaimed Base and Bituminous Concrete, Surface Treated Gravel, Plant Mix	Functional Class 1- Interstate System, 2- Other Freeways and Expressways, 3- Principal Arterial, 4- Minor Arterial, 5- Major Collector, 6- Minor Collector	Curves Left (segreg), Right Grades grade up, grade down	Road Widths (ft) Traffic Counters (counter ID)	AADT (count)	Crash Locations Fatal, Injury, Property Damage Only, Unknown Crash Type	Mileage by Functional Class By Sheet 0142 5 - Major collector 6.937	Mileage by Town By Sheet CASTLETON - V004A1103 6.937 of 6.937	DISTRICT 3	TOWN CASTLETON	Date: 11/14/16	ROUTE VT-4A ETE mileage: 3.242 to 10.179
Page Total Mileage: 6.937 mi						Page Total Mileage: 6.937 mi					