


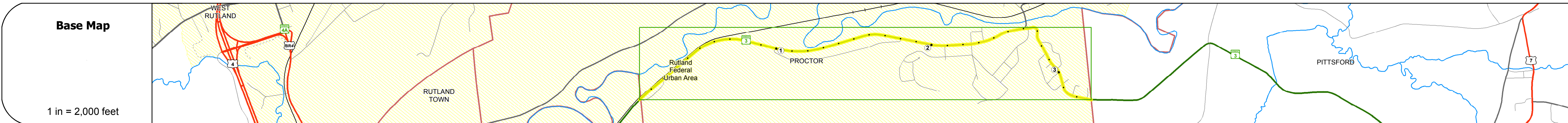
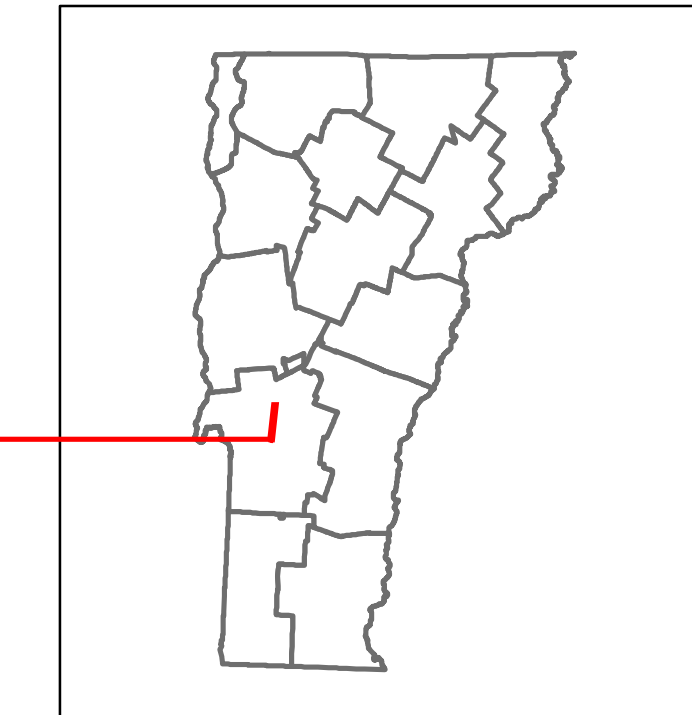


Route Log and Progress Chart

DRAFT

Please Note: Errors and Omissions May Exist.
Contact the VTrans Mapping Section with questions or concerns.

DISTRICT	TOWN	ROUTE
3	PROCTOR	VT-3



STRUCTURE DESCRIPTIONS

Road Widths	Travellane	Roadway	Lane Count	Base	Subbase
	41	39	34	40	2
	39	20	24	28	31
	27	20.5	29	30	

Curves	3.3	3	4	3.5
--------	-----	---	---	-----

Grades				
--------	--	--	--	--



Maintenance Garage	District 3 - Mendon Garage
--------------------	----------------------------

Speed Zone	
------------	--

Functional Class	4
------------------	---

National Highway System	
-------------------------	--

Limited Access Highway	
------------------------	--

Traffic Counters	R188
------------------	------

AADT Counts	2014	2013	2012	2011	2010
	3100	3200	3300	3300	3200
	2700	2900	3000	3000	3000
	2000	2100	2200	2200	2100
	1500	1600	1600	1600	1500

Crash Locations	2014	2013	2012	2011	2010
	■	■	■	■	■
	□	□	□	□	□
	□	□	□	□	□

Historic Projects Unknown, Retreatment, Resurface, Bituminous Mix, Skinny Mix, Bituminous Seal Bituminous Concrete, Surface Treated Gravel, Cold Plane and Bituminous Concrete, Reclaimed Base and Bituminous Concrete, Concrete, Gravel, Plant Mix	Functional Class 1- Interstate System, 2- Other Freeways and Expressways, 3- Principal Arterial, 4- Minor Arterial, 5- Major Collector, 6- Minor Collector	Curves Left (degrees), Right Grades grade up, grade down	Road Widths (ft) Traffic Counters (counter ID)	AADT (count)	Mileage by Functional Class By Sheet 3200 4 - Minor Arterial 3.283	Mileage by Town By Sheet PROCTOR - V003-1118 3.283 of 3.283	DISTRICT 3	TOWN PROCTOR	Date: 11/14/16 Page: 1 of 1 TWN mileage: 0.0 to 3.283	ROUTE VT-3 ETE mileage: 1.695 to 4.978
--	--	---	---	------------------------	--	---	----------------------	------------------------	--	--