

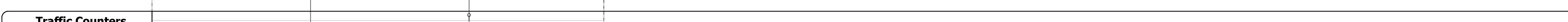


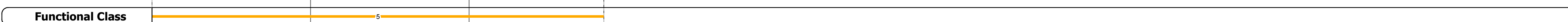





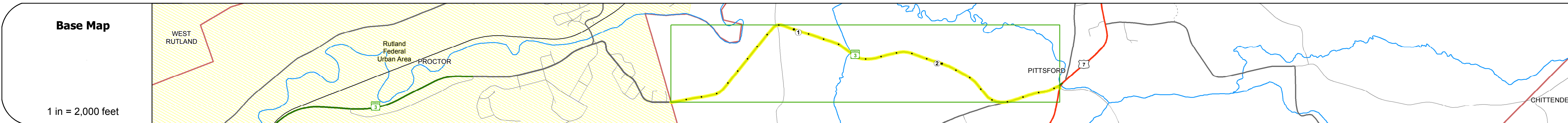
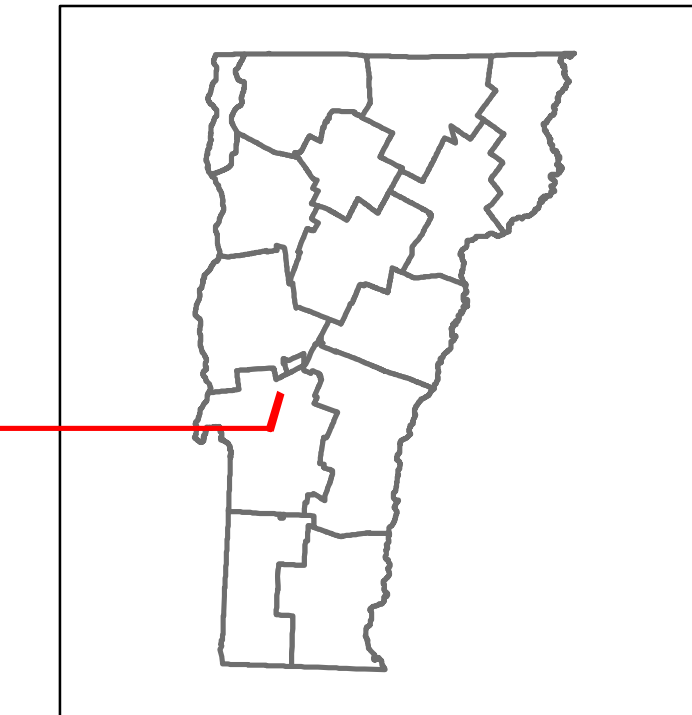


Route Log and Progress Chart


DRAFT

Please Note: Errors and Omissions May Exist.
Contact the VTrans Mapping Section with questions or concerns.

DISTRICT	TOWN	ROUTE
3	PITTSFORD	VT-3



Year	2014	2013	2012	2011	2010
2014	1500	2300			
2013	1600	2500			
2012	1600	2600			
2011	1600	2700			
2010	1500	2800			



STRUCTURE DESCRIPTIONS

Culvert 3:
Culvert - 1954
Structure No. 300163000311161
Length: 6'
Under Clearance: 6.0'
Facility Carried: VT3
Bridge Type: A.C.C.G.M.P.
Features Intersected: BROOK
Maintenance: State

Culvert 4:
Culvert - 1960
Structure No. 300163000411161
Length: 6'
Under Clearance: 6.0'
Facility Carried: VT3
Bridge Type: A.C.C.G.M.P.
Features Intersected: BROOK
Maintenance: State

Historic Projects Unknown, Retreatment, Resurface, Bituminous Mix, Skinny Mix, Bituminous Seal, Bituminous Concrete, Surface Treated Gravel, Plant Mix, Reclaimed Base and Bituminous Concrete	Functional Class 1- Interstate System, 2- Other Freeways and Expressways, 3- Principal Arterial, 4- Minor Arterial, 5- Major Collector, 6- Minor Collector	Curves Left, Right, Grades: grade up, grade down	Road Widths Traffic Counters (counter ID)	AADT Crash Locations: Fatal, Property Damage Only, Injury, Unknown Crash Type	Mileage by Functional Class By Sheet 0163 5 - Major collector 2.850	Mileage by Town By Sheet PITTSFORD - V003-1116 2.85 of 2.85	DISTRICT 3	TOWN PITTSFORD	Date: 11/14/16	ROUTE VT-3 ETE mileage: 4.978 to 7.828
					Page Total Mileage: 2.850 mi					

For More Information Contact - Vermont Agency of Transportation, Policy, Planning and Intermodal Development Division - Mapping Section, 1 National Life Drive, Montpelier, VT 05633-5001 Telephone: 802-828-2600.