

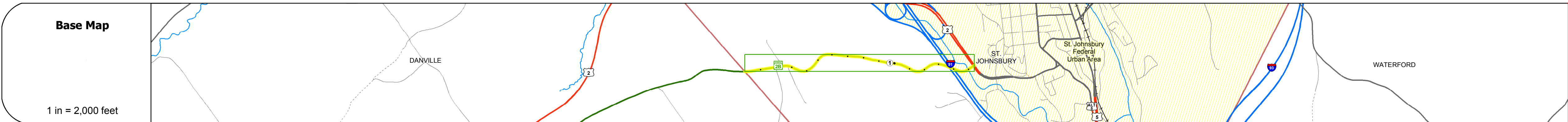

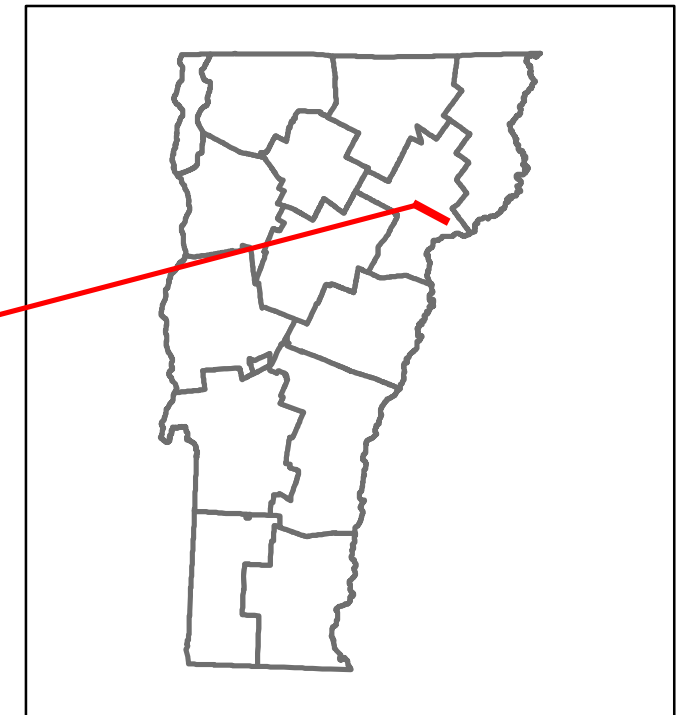


Route Log and Progress Chart

DRAFT

Please Note: Errors and Omissions May Exist.
Contact the VTrans Mapping Section with questions or concerns.

DISTRICT	TOWN	ROUTE
7	ST. JOHNSBURY	VT-2B



Road Widths	Travellane: 28, 25, 26, 30, 48, 48
Roadway	28, 25, 26, 30, 48, 48
Lane Count	2, 2
Base	10'
Subbase	2 - 2 1/2" Plant Mix, 24" Cr. Rock

Curves	3, 12, 15, 13, 5, 5, 5, 14, 15, 18, 9, 15.6
---------------	---

Grades	-5.7A, -3.7A, -11.4
---------------	---------------------

Historic Projects	<ul style="list-style-type: none"> 1983: RS 0228(1) 1975: 181-3(0) (C) 1955: APP BMSH 1951: APP 1930: WPGH 118E 1928: FAP 118-A 1928: FAP 118-A
--------------------------	--

Maintenance Garage	District 7 - St. Johnsbury Garage
---------------------------	-----------------------------------

Speed Zone	35
-------------------	----

Functional Class	4
-------------------------	---

National Highway System	
--------------------------------	--

Limited Access Highway	
-------------------------------	--

Traffic Counters	
-------------------------	--

AADT Counts	2014: 500
	2013: 450
	2012: 390
	2011: 590
	2010: 780

Crash Locations	2014: 1
	2013: 0
	2012: 0
	2011: 0
	2010: 0

STRUCTURE DESCRIPTIONS
<p>Bridge 5: Frame - 1919 Structure No. 300228000503111 Length: 10' Width: 25.0' Under Clearance: 8.0' Facility Carried: VT2B Bridge Type: CONCRETE FRAME Features Intersected: BROOK Surface: Bituminous Maintenance: State</p> <p>Bridge 6: Stringer/multi-beam or girder - 1936 Structure No. 20700000603112 Length: 129' Width: 29.5' Under Clearance: 26.42' Weight Limit: 21 Facility Carried: VT 0002B ML Bridge Type: 3-SPAN ROLLED BEAM Features Intersected: VT 2B OVER LVRR Surface: Bituminous Maintenance/Ownership: State</p> <p>Bridge 7: Stringer/multi-beam or girder - 1975 Structure No. 20700000703112 Length: 588' Width: 35.3' Under Clearance: 16.42' Facility Carried: VT 0002B ML Bridge Type: 5 SP WELDED PLT GIR Features Intersected: 1.91 UNDER VT 2B Surface: Bituminous Maintenance/Ownership: State</p> <p>Culvert 8: Culvert - 1975 Structure No. 20700000803112 Length: 42' Facility Carried: VT 0002B ML Bridge Type: TWIN CELL RC BOX Features Intersected: SLEEPERS RIVER Maintenance/Ownership: State</p>

<table border="0"> <tr> <td>Historic Projects</td> <td>Functional Class</td> <td>Curves</td> <td>Road Widths</td> <td>AADT</td> <td>Mileage by Functional Class By Sheet</td> <td>Mileage by Town By Sheet</td> <td>DISTRICT</td> <td>TOWN</td> <td>Date: 11/14/16</td> <td>ROUTE</td> </tr> <tr> <td> <ul style="list-style-type: none"> Unknown Retreatment Resurface Bituminous Mix Skinny Mix Bituminous Seal </td> <td> <ul style="list-style-type: none"> 1 - Interstate System 2 - Other Freeways and Expressways 3 - Principal Arterial 4 - Minor Arterial 5 - Major Collector 6 - Minor Collector </td> <td> <ul style="list-style-type: none"> Left (segress) Right </td> <td> <ul style="list-style-type: none"> (ft) </td> <td> <ul style="list-style-type: none"> (count) </td> <td>7000 4 - minor Arterial 1.543</td> <td>ST. JOHNSBURY - v00280311 1.543 of 1.543</td> <td>7</td> <td>ST. JOHNSBURY</td> <td>1 of 1 TWN mileage: 0.0 to 1.543</td> <td>VT-2B ETE mileage: 1.916 to 3.459</td> </tr> <tr> <td colspan="6">Page Total Mileage: 1.543 mi</td> <td colspan="5">Page Total Mileage: 1.543 mi</td> </tr> </table>	Historic Projects	Functional Class	Curves	Road Widths	AADT	Mileage by Functional Class By Sheet	Mileage by Town By Sheet	DISTRICT	TOWN	Date: 11/14/16	ROUTE	<ul style="list-style-type: none"> Unknown Retreatment Resurface Bituminous Mix Skinny Mix Bituminous Seal 	<ul style="list-style-type: none"> 1 - Interstate System 2 - Other Freeways and Expressways 3 - Principal Arterial 4 - Minor Arterial 5 - Major Collector 6 - Minor Collector 	<ul style="list-style-type: none"> Left (segress) Right 	<ul style="list-style-type: none"> (ft) 	<ul style="list-style-type: none"> (count) 	7000 4 - minor Arterial 1.543	ST. JOHNSBURY - v00280311 1.543 of 1.543	7	ST. JOHNSBURY	1 of 1 TWN mileage: 0.0 to 1.543	VT-2B ETE mileage: 1.916 to 3.459	Page Total Mileage: 1.543 mi						Page Total Mileage: 1.543 mi				
Historic Projects	Functional Class	Curves	Road Widths	AADT	Mileage by Functional Class By Sheet	Mileage by Town By Sheet	DISTRICT	TOWN	Date: 11/14/16	ROUTE																							
<ul style="list-style-type: none"> Unknown Retreatment Resurface Bituminous Mix Skinny Mix Bituminous Seal 	<ul style="list-style-type: none"> 1 - Interstate System 2 - Other Freeways and Expressways 3 - Principal Arterial 4 - Minor Arterial 5 - Major Collector 6 - Minor Collector 	<ul style="list-style-type: none"> Left (segress) Right 	<ul style="list-style-type: none"> (ft) 	<ul style="list-style-type: none"> (count) 	7000 4 - minor Arterial 1.543	ST. JOHNSBURY - v00280311 1.543 of 1.543	7	ST. JOHNSBURY	1 of 1 TWN mileage: 0.0 to 1.543	VT-2B ETE mileage: 1.916 to 3.459																							
Page Total Mileage: 1.543 mi						Page Total Mileage: 1.543 mi																											

For More Information Contact - Vermont Agency of Transportation, Policy, Planning and Intermodal Development Division - Mapping Section, 1 National Life Drive, Montpelier, VT 05633-5001 Telephone: 802-828-2600.