

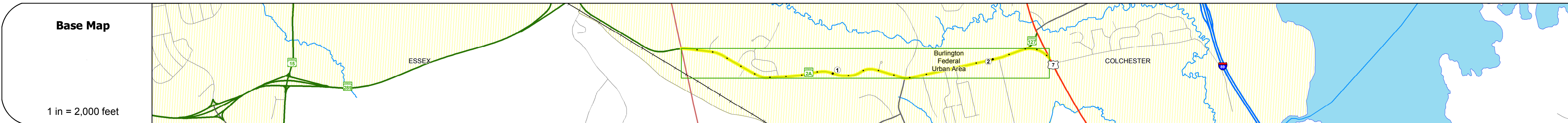
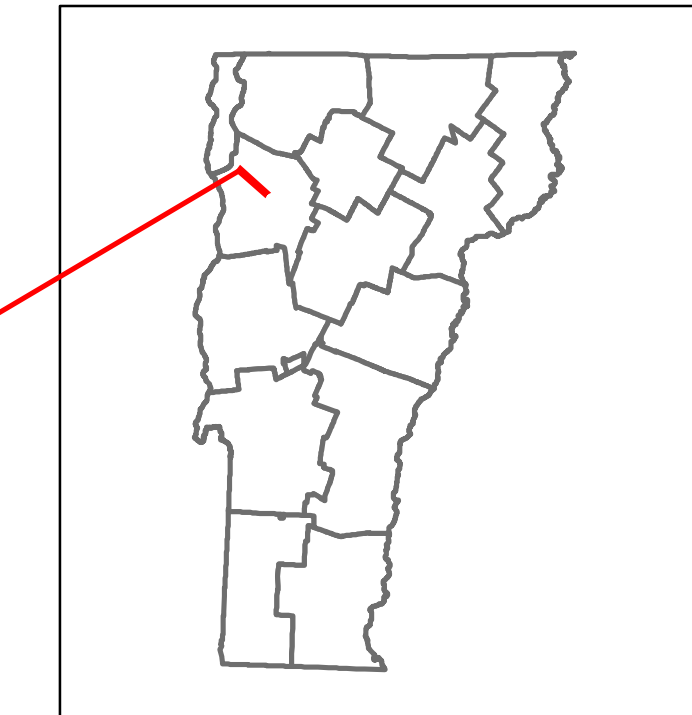


# Route Log and Progress Chart

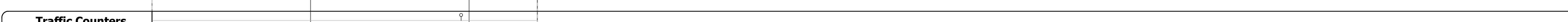


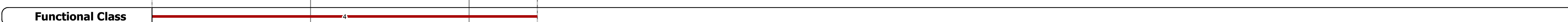





**DRAFT**

Please Note: Errors and Omissions May Exist.  
Contact the VTrans Mapping Section with questions or concerns.


DISTRICT	TOWN	ROUTE
5	COLCHESTER	VT-2A



## STRUCTURE DESCRIPTIONS



Year	Section 1	Section 2	Section 3
2014	10800	10100	6500
2013	10800	9900	6400
2012	10900	9700	6200
2011	10700	9700	6100
2010	10500	9700	6000



<b>Historic Projects</b> Unknown, Bituminous Concrete, Retreatment, Resurface, Bituminous Mix, Skiny Mix, Bituminous Seal, Surface Treated Gravel, Plant Mix, Reclaimed Base and Bituminous Concrete	<b>Functional Class</b> 1 - Interstate System, 2 - Other Freeways and Expressways, 3 - Principal Arterial, 4 - Minor Arterial, 5 - Major Collector, 6 - Minor Collector	<b>Curves</b> Left (degrees), Right (degrees)	<b>Road Widths</b> (ft)	<b>Traffic Counters</b> (counter ID)	<b>AADT</b> (count)	<b>Crash Locations</b> Fatal, Property Damage Only, Injury, Unknown Crash Type	<b>Mileage by Functional Class By Sheet</b> 5600 4 - Minor Arterial 2.431	<b>Mileage by Town By Sheet</b> COLCHESTER - V002A0405 2.431 of 2.431	<b>DISTRICT</b> 5	<b>TOWN</b> COLCHESTER	Date: 11/14/16	<b>ROUTE</b> VT-2A ETE mileage: 11.422 to 13.853
							Page Total Mileage: 2.431 mi	Page Total Mileage: 2.431 mi	<b>1 of 1</b> TWN mileage: 0.0 to 2.431			