

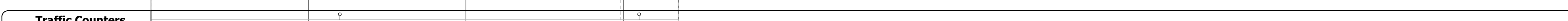


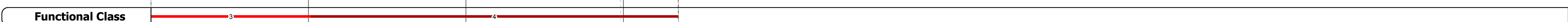






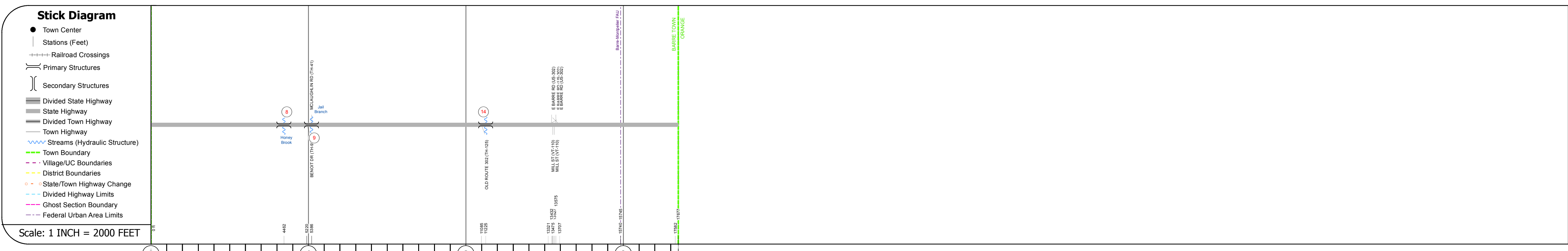
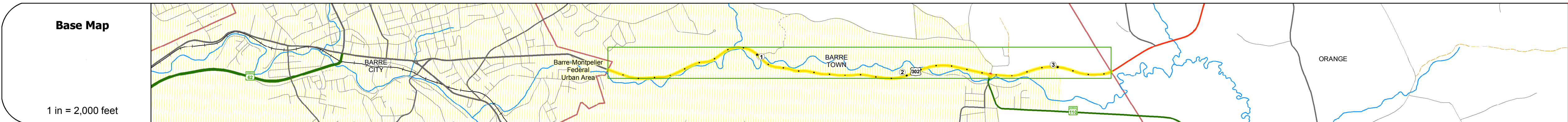
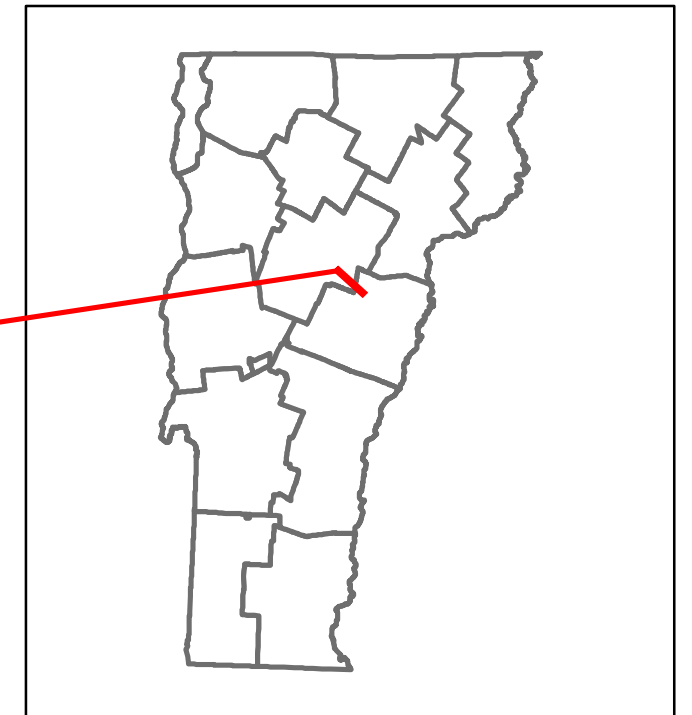


Route Log and Progress Chart


DRAFT

Please Note: Errors and Omissions May Exist.
Contact the VTrans Mapping Section with questions or concerns.

DISTRICT	TOWN	ROUTE
7	BARRE TOWN	US-302



Year	Section 1	Section 2	Section 3	Section 4
2014	6700	6200	4200	4200
2013	6600	5900	4100	4100
2012	6600	5700	4000	4000
2011	6400	6000	4000	4000
2010	6200	6200	3900	3900



STRUCTURE DESCRIPTIONS

Culvert 8:
Culvert - 1949
Structure No. 300026000812021
Length: 18'
Under Clearance: 7.0'
Facility Carried: US302
Bridge Type: R.C. BOX
Features Intersected: HONEY BROOK
Maintenance: State

Bridge 9:
Stringer/multi-beam or girder - 1928
Structure No. 200026000912022
Length: 74'
Width: 34.6'
Facility Carried: US 00302 ML
Bridge Type: ROLLED BEAM
Features Intersected: JAIL BRANCH BROOK
Surface: Bituminous
Maintenance/Ownership: State

Bridge 14:
Stringer/multi-beam or girder - 1959
Structure No. 200026001412022
Length: 202'
Width: 32.8'
Facility Carried: US 00302 ML
Bridge Type: 3 SPAN ROLLED BEAM
Features Intersected: JAIL BROOK
Surface: Bituminous
Maintenance/Ownership: State

Historic Projects <ul style="list-style-type: none"> Unknown Bituminous Concrete Retreatment Resurface Bituminous Mix Skinny Mix Bituminous Seal 	Functional Class <ul style="list-style-type: none"> 1 - Interstate System 2 - Other Freeways and Expressways 3 - Principal Arterial 4 - Minor Arterial 5 - Major Collector 6 - Minor Collector 	Curves <ul style="list-style-type: none"> Left (degrees) Right 	Road Widths (ft)	AADT (count)	Mileage by Functional Class By Sheet 026-1 3 - Other Principal Arterial 1.014 026-1 4 - Minor Arterial 2.334	Mileage by Town By Sheet BARRE TOWN - U302-1202 3.348 of 3.348	DISTRICT 7	TOWN BARRE TOWN	Date: 11/14/16	ROUTE US-302
Speed Zones 25 30 35 40 45 50 55 60 65	Grades grade up grade down	Traffic Counters (counter ID)	Crash Locations Fatal Property Damage Only Injury Unknown Crash Type	Page Total Mileage: 3.348 mi	Page Total Mileage: 3.348 mi	1 of 1 TWN mileage: 0.0 to 3.348	ETE mileage: 6.09 to 9.438			