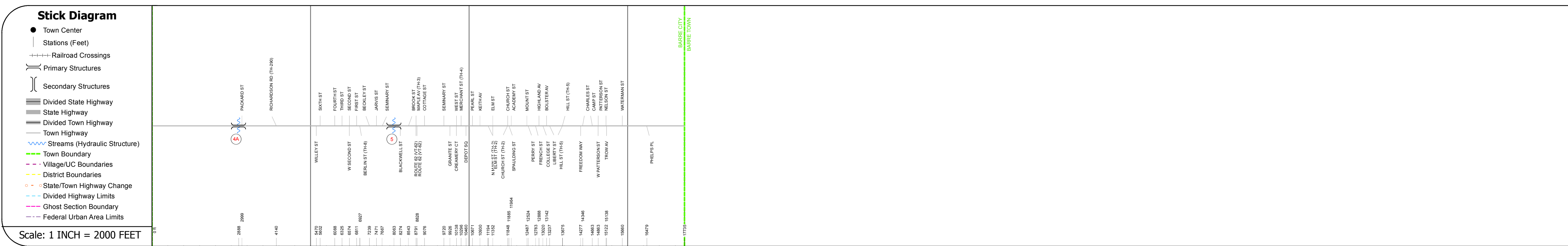
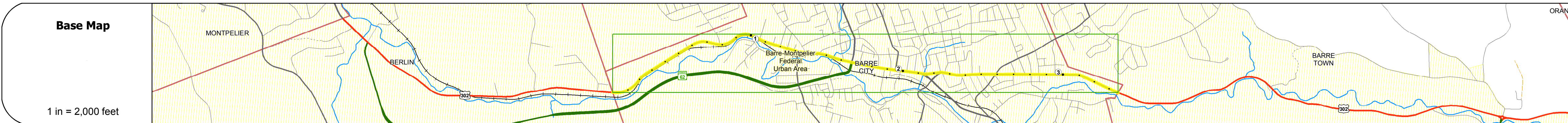
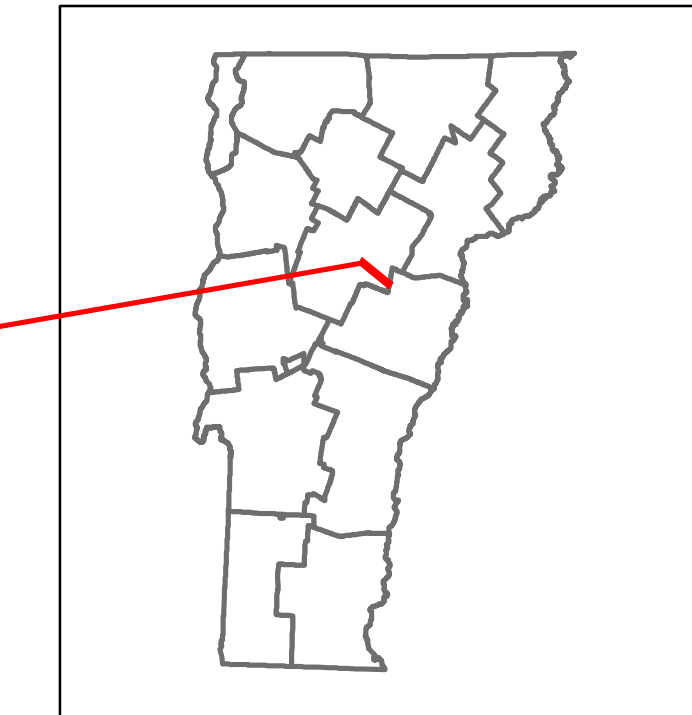





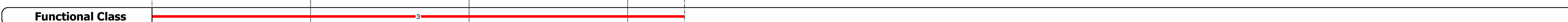






DISTRICT	TOWN	ROUTE
7	BARRE CITY	US-302




STRUCTURE DESCRIPTIONS

Culvert 4A:
Culvert - 1919
Structure No. 300026004A12011
Length: 12'
Under Clearance: 1.17'
Facility Carried: US302
Bridge Type: CONC SLAB/GRAN SLAB
Features Intersected: BROOK
Maintenance: State

Bridge 5:
Stringer/multi-beam or girder - 1918
Structure No. 30600000512011
Length: 24'
Width: 37.0'
Under Clearance: 8.0'
Facility Carried: US302
Bridge Type: JACK ARCH
Features Intersected: GUNNERS BROOK
Surface: Bituminous
Maintenance: State



Year	W038	W147	W014	W242	W040	W154
2014	10900	12800	11900	10900	13700	13000
2013	11000	12700	11800	10700	14300	14200
2012	11100	12500	11700	10400	15000	14400
2011	11100	12000	11400	10800	15500	14900
2010	11100	11400	11100	11100	16000	15300



Historic Projects <ul style="list-style-type: none"> Unknown Retreatment Resurface Bituminous Mix Skinny Mix Bituminous Seal 	Functional Class <ul style="list-style-type: none"> 1 - Interstate System 2 - Other Freeways and Expressways 3 - Principal Arterial 4 - Minor Arterial 5 - Major Collector 6 - Minor Collector 	Curves <ul style="list-style-type: none"> Left Right 	Road Widths (ft)	AADT (count)	Mileage by Functional Class By Sheet 6000 3 - Other Principal Arterial 1.645 026-1 3 - Other Principal Arterial 1.714	Mileage by Town By Sheet BARRE CITY - U302-1201 3.359 of 3.359	DISTRICT 7	TOWN BARRE CITY	Date: 11/14/16	ROUTE US-302
Speed Zones 25 30 35 40 45 50 55 60 65						Crash Locations Fatal Property Damage Only Injury Unknown Crash Type		Page Total Mileage: 3.359 mi		Page Total Mileage: 3.359 mi
Indicated plans available - http://vtransmap01.aot.state.vt.us/rp/dr/D/webstore/										ROUTE ETE mileage: 2.731 to 6.09