

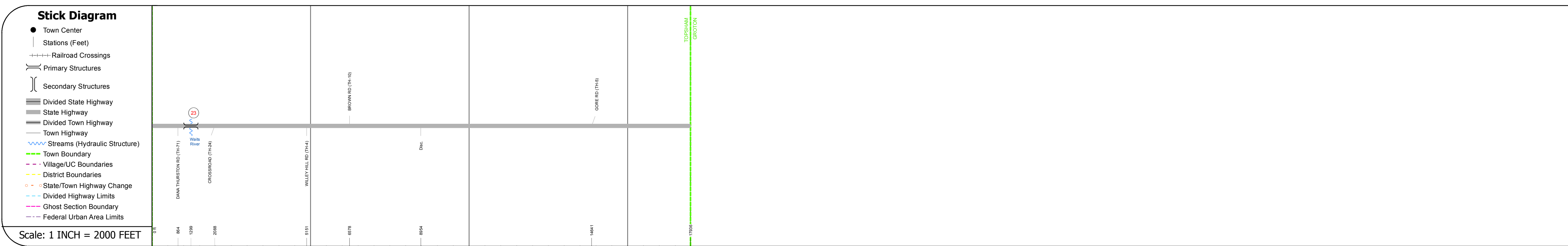
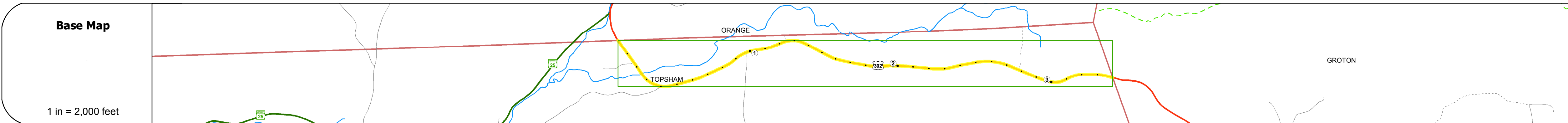
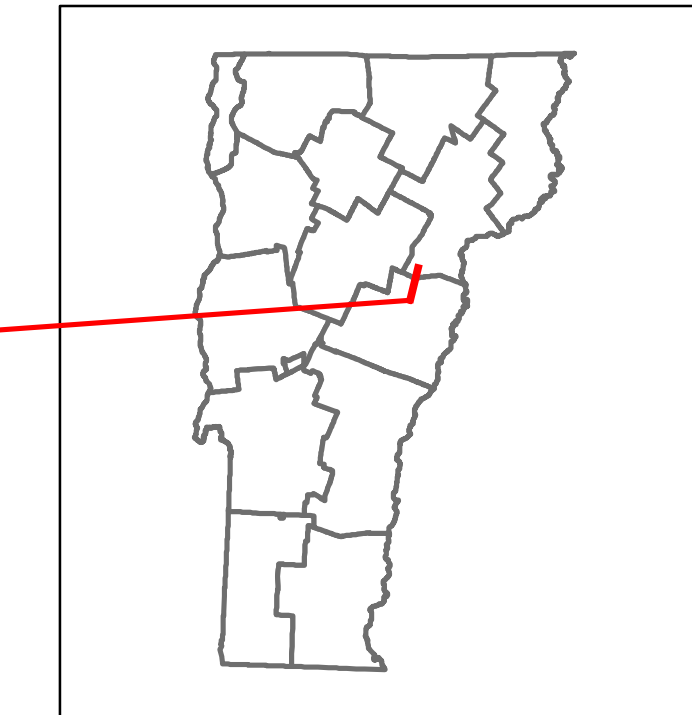


Route Log and Progress Chart

DRAFT




Please Note: Errors and Omissions May Exist.
Contact the VTrans Mapping Section with questions or concerns.

DISTRICT	TOWN	ROUTE
7	TOPSHAM	US-302



STRUCTURE DESCRIPTIONS

Culvert 23:
Culvert - 1929
Structure No: 200026002309122
Length: 23
Facility Carried: US 00302 ML
Bridge Type: RC BOX
Features Intersected: WAITS RIVER
Maintenance/Ownership: State



Maintenance Garage District 7 - Newbury Garage



Speed Zone

Functional Class 4

National Highway System

Limited Access Highway

Traffic Counters NT10



Historic Projects Unknown, Retreatment, Resurface, Bituminous Mix, Skinny Mix, Bituminous Seal Bituminous Concrete, Surface Treated Gravel, Cold Plane and Bituminous Concrete, Reclaimed Base and Bituminous Concrete, Concrete, Gravel, Plant Mix	Functional Class 1- Interstate System, 2- Other Freeways and Expressways, 3- Principal Arterial, 4- Minor Arterial, 5- Major Collector, 6- Minor Collector	Curves Left (segreg), Right Grades grade up (segreg), grade down	Road Widths (ft) Traffic Counters (counter ID)	AADT (count)	Mileage by Functional Class By Sheet 026-1 4 - Minor Arterial 3.397	Mileage by Town By Sheet TOPSHAM - U302-0912 3.397 of 3.397	DISTRICT 7	TOWN TOPSHAM	Date: 11/14/16	ROUTE US-302 ETE mileage: 15.706 to 19.103
					Page Total Mileage: 3.397 mi					