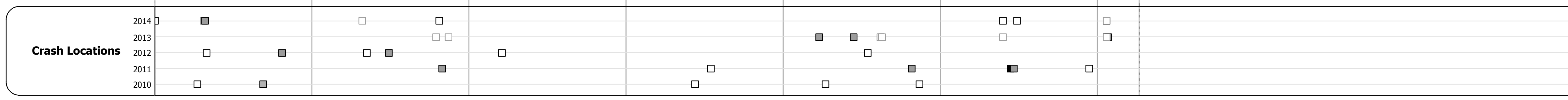


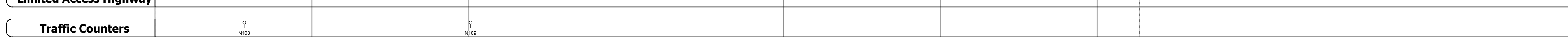

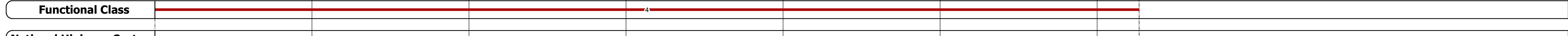


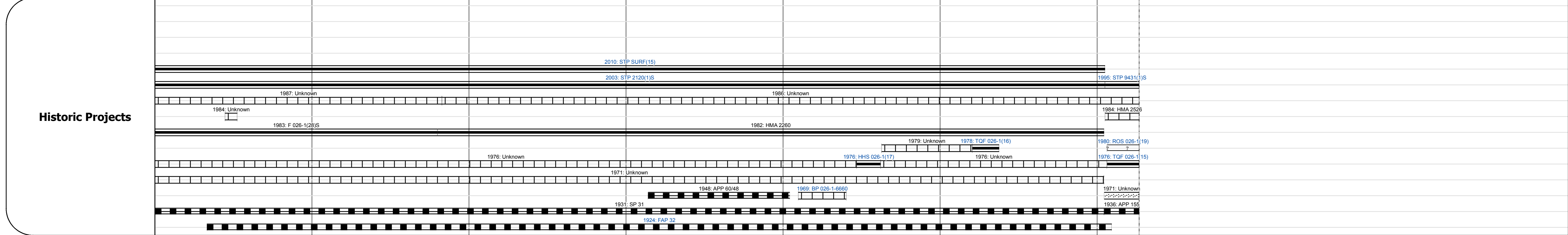
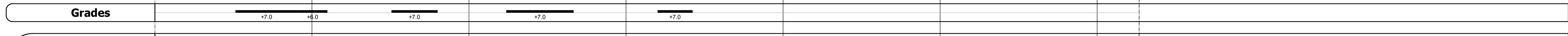
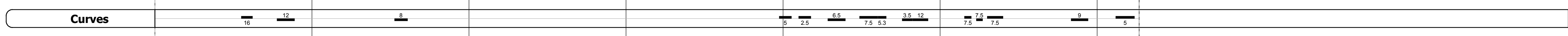
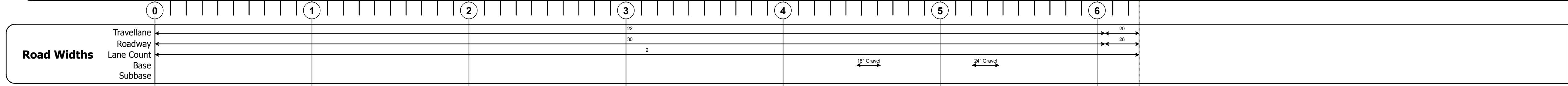
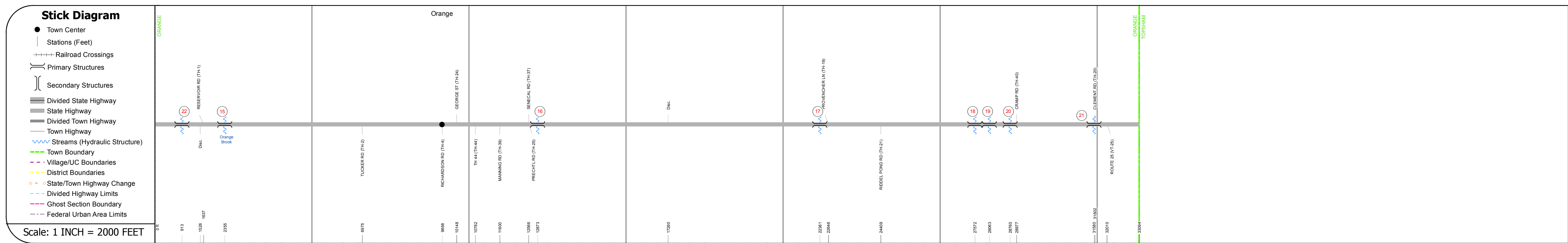
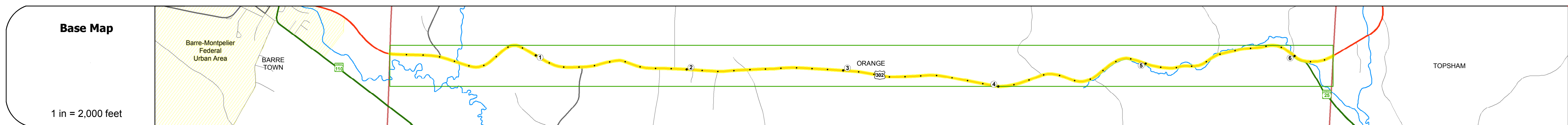


DISTRICT	TOWN	ROUTE
7	ORANGE	US-302



### STRUCTURE DESCRIPTIONS

- Culvert 22:**  
Culvert - 1934  
Structure No. 300026002209081  
Length: 9'  
Under Clearance: 5.0'  
Facility Carried: US302  
Bridge Type: R.C. BOX  
Features Intersected: BROOK  
Maintenance: State
- Bridge 15:**  
Tee Beam - 1928  
Structure No. 200026001509082  
Length: 43'  
Width: 30.4'  
Facility Carried: US 00302 ML  
Bridge Type: CONCRETE T-BEAM  
Features Intersected: ORANGE BROOK  
Surface: Bituminous  
Maintenance/Ownership: State
- Culvert 16:**  
Culvert - 1922  
Structure No. 300026001609081  
Length: 15'  
Under Clearance: 6.0'  
Facility Carried: US302  
Bridge Type: R.C. BOX  
Features Intersected: BROOK  
Maintenance: State
- Culvert 17:**  
Culvert - 1969  
Structure No. 300026001709081  
Length: 17'  
Under Clearance: 5.5'  
Facility Carried: US302  
Bridge Type: CGMPPA  
Features Intersected: BROOK  
Maintenance: State
- Culvert 18:**  
Culvert - 1978  
Structure No. 300026001809081  
Length: 10'  
Under Clearance: 6.92'  
Facility Carried: US302  
Bridge Type: CGMPPA  
Features Intersected: BROOK  
Maintenance: State
- Culvert 19:**  
Culvert - 1978  
Structure No. 300026001909081  
Length: 10'  
Under Clearance: 7.0'  
Facility Carried: US302  
Bridge Type: CGMPPA  
Features Intersected: BROOK  
Maintenance: State
- Bridge 20:**  
Slab - 1922  
Structure No. 300026002009081  
Length: 14.4'  
Width: 25.0'  
Under Clearance: 3.5'  
Facility Carried: US302  
Bridge Type: CONCRETE SLAB  
Features Intersected: BROOK  
Surface: Bituminous  
Maintenance: State
- Culvert 21:**  
Culvert - 1955  
Structure No. 300026002109081  
Length: 10'  
Under Clearance: 6.5'  
Facility Carried: US302  
Bridge Type: C.G.M.P.P.  
Features Intersected: BROOK  
Maintenance: State

<b>Historic Projects</b> <ul style="list-style-type: none"> <li>Unknown</li> <li>Retreatment</li> <li>Resurface</li> <li>Bituminous Mix</li> <li>Skinny Mix</li> <li>Bituminous Seal</li> </ul>	<b>Functional Class</b> <ul style="list-style-type: none"> <li>1 - Interstate System</li> <li>2 - Other Freeways and Expressways</li> <li>3 - Principal Arterial</li> <li>4 - Minor Arterial</li> <li>5 - Major Collector</li> <li>6 - Minor Collector</li> </ul>	<b>Curves</b> <ul style="list-style-type: none"> <li>Left</li> <li>Right</li> </ul>	<b>Road Widths</b> (ft)	<b>AADT</b> (count)	<b>Mileage by Functional Class By Sheet</b> 026-1 4 - Minor Arterial 6.268	<b>Mileage by Town By Sheet</b> ORANGE - U302-0908 6.268 of 6.268	<b>DISTRICT</b> 7	<b>TOWN</b> ORANGE	<b>Date:</b> 11/14/16	<b>ROUTE</b> US-302
<b>Speed Zones</b> 25 30 35 40 45 50 55 60 65	<b>Grades</b> grade up grade down	<b>Traffic Counters</b> (counter ID)	<b>Crash Locations</b> Fatal Injury Property Damage Only Unknown Crash Type	<b>Page Total Mileage:</b> 6.268 mi	<b>Page Total Mileage:</b> 6.268 mi	<b>1 of 1</b> TWN mileage: 0.0 to 6.268	<b>ETE mileage:</b> 9.438 to 15.706			