

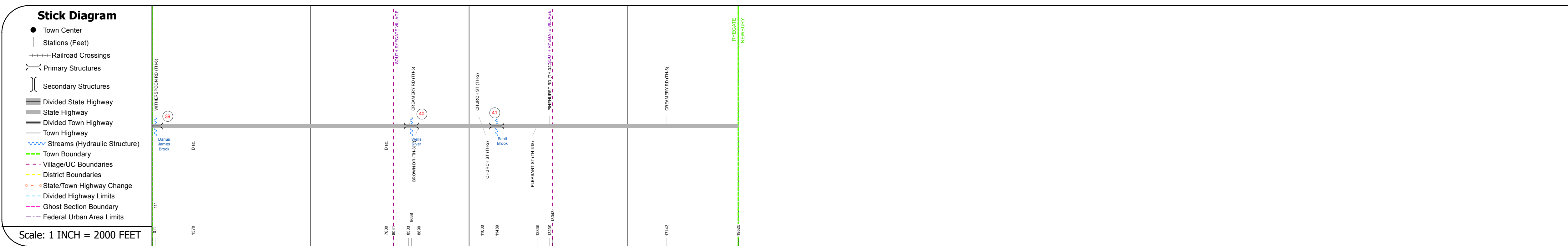
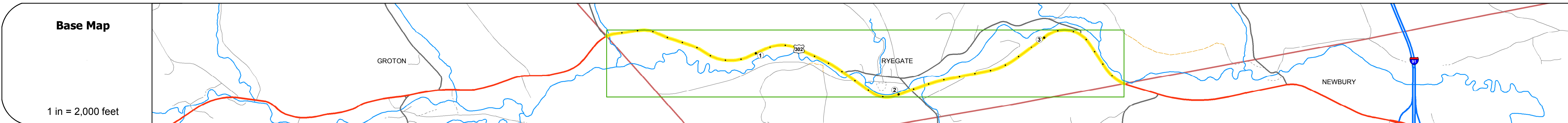
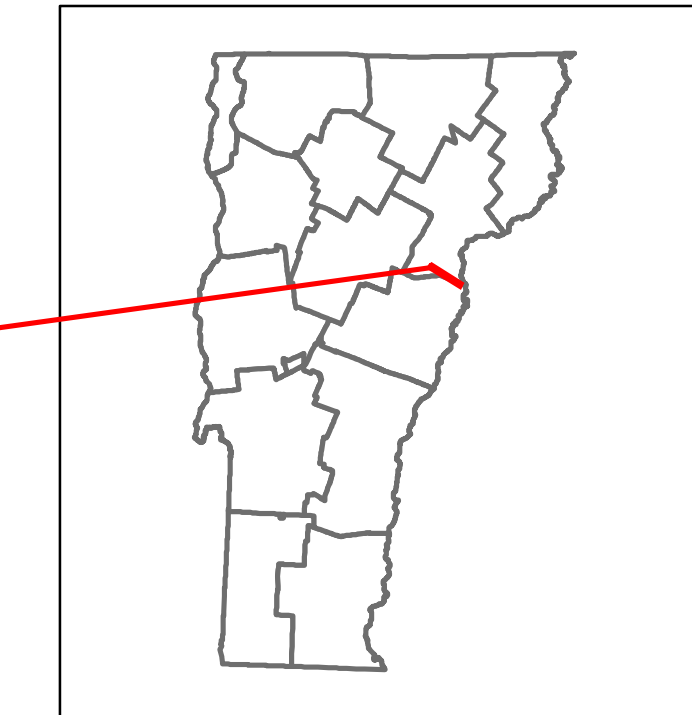


# Route Log and Progress Chart

**DRAFT**

Please Note: Errors and Omissions May Exist.  
Contact the VTrans Mapping Section with questions or concerns.

DISTRICT	TOWN	ROUTE
7	RYEGATE	US-302



Travel Lane	Width	Count	Base	Subbase
Travellane	22	2	24" Crushed Stone	3" Crushed Gravel P.M.
Roadway	34	2	24" Crushed Stone	20" Crushed Rock
Lane	24	2	24" Crushed Stone	20" Crushed Rock
Count				
Base				
Subbase				

Curves	Radius	Length
1	6.5	4
2	2.5	3.8
3	4.7	6.5
4	5.7	4

Grades	Percentage	Length
1		
2		
3		
4		



Maintenance Garage	District 7 - Newbury Garage
--------------------	-----------------------------

Speed Zone	
------------	--

Functional Class	4
------------------	---

National Highway System	
-------------------------	--

Limited Access Highway	
------------------------	--

Traffic Counters	122
------------------	-----

Year	Station 0-1	Station 1-2	Station 2-3	Station 3-4
2014	2800	2700	3100	3200
2013	2700	2800	3100	3200
2012	2700	2800	3100	3300
2011	2800	2700	3000	3200
2010	2900	2800	2900	3000

Year	Station 0-1	Station 1-2	Station 2-3	Station 3-4
2014				
2013				
2012				
2011				
2010				

## STRUCTURE DESCRIPTIONS

**Culvert 39:**  
Culvert - 1998  
Structure No. 300026003903101  
Length: 14'  
Under Clearance: 8.5'  
Facility Carried: US302  
Bridge Type: A.C.M.P.P.A.  
Features Intersected: DARIUS JAMES BROOK  
Maintenance: State

**Bridge 40:**  
Stringer/multi-beam or girder - 1965  
Structure No. 200026004003102  
Length: 132'  
Width: 29.9'  
Facility Carried: US 00302 ML  
Bridge Type: 3-SPAN ROLLED BEAM  
Features Intersected: WELLS RIVER  
Surface: Bituminous  
Maintenance/Ownership: State

**Culvert 41:**  
Culvert - 1965  
Structure No. 300026004103101  
Length: 17'  
Under Clearance: 8.0'  
Facility Carried: US302  
Bridge Type: C.G.M.P.P.A.  
Features Intersected: BROOK  
Maintenance: State

<b>Historic Projects</b> <ul style="list-style-type: none"> <li>Unknown</li> <li>Retreatment</li> <li>Resurface</li> <li>Bituminous Mix</li> <li>Skinny Mix</li> <li>Bituminous Seal</li> </ul>	<b>Functional Class</b> <ul style="list-style-type: none"> <li>1 - Interstate System</li> <li>2 - Other Freeways and Expressways</li> <li>3 - Principal Arterial</li> <li>4 - Minor Arterial</li> <li>5 - Major Collector</li> <li>6 - Minor Collector</li> </ul>	<b>Curves</b> <ul style="list-style-type: none"> <li>Left (segress)</li> <li>Right</li> </ul>	<b>Road Widths</b> <ul style="list-style-type: none"> <li>(ft)</li> </ul>	<b>AADT</b> <ul style="list-style-type: none"> <li>(count)</li> </ul>	<b>Mileage by Functional Class By Sheet</b> 026-1 4 - Minor Arterial 3.698	<b>Mileage by Town By Sheet</b> RYEGATE - U302-0310 3.698 of 3.698	<b>DISTRICT</b> 7	<b>TOWN</b> RYEGATE	<b>Date:</b> 11/14/16	<b>ROUTE</b> US-302
<b>Speed Zones</b> 25 30 35 40 45 50 55 60 65	<b>Grades</b> <ul style="list-style-type: none"> <li>grade up</li> <li>grade down</li> </ul>	<b>Traffic Counters</b> (counter ID)	<b>Crash Locations</b> <ul style="list-style-type: none"> <li>Fatal</li> <li>Injury</li> <li>Property Damage Only</li> <li>Unknown Crash Type</li> </ul>	<b>Page Total Mileage:</b> 3.698 mi	<b>Page Total Mileage:</b> 3.698 mi	<b>1 of 1</b> TWN mileage: 0.0 to 3.698	<b>ETE mileage:</b> 27.007 to 30.705			

For More Information Contact - Vermont Agency of Transportation, Policy, Planning and Intermodal Development Division - Mapping Section, 1 National Life Drive, Montpelier, VT 05633-5001 Telephone: 802-828-2600.