



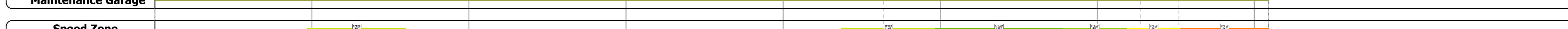



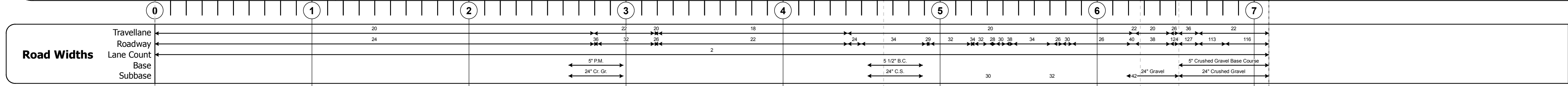
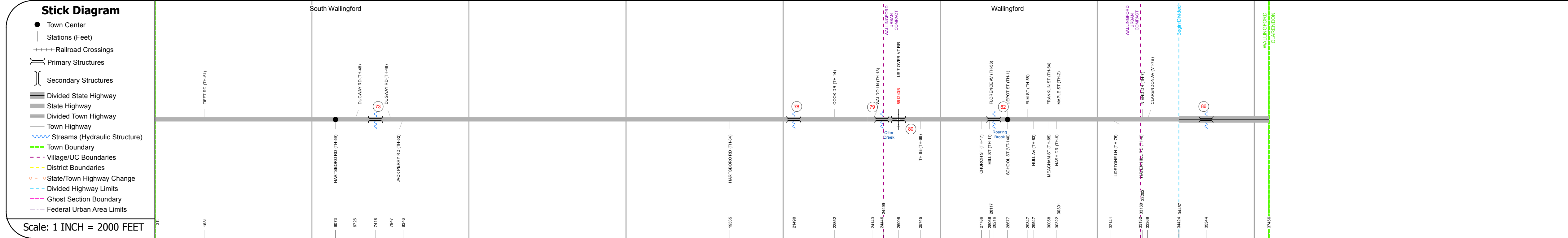
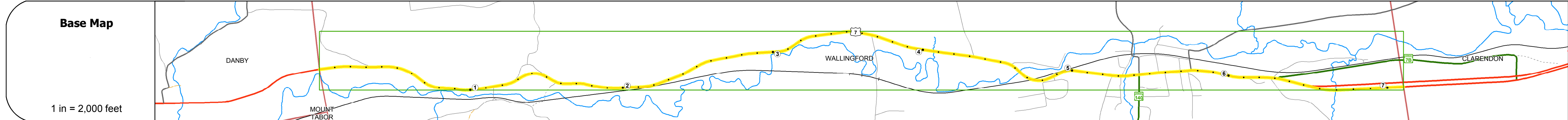
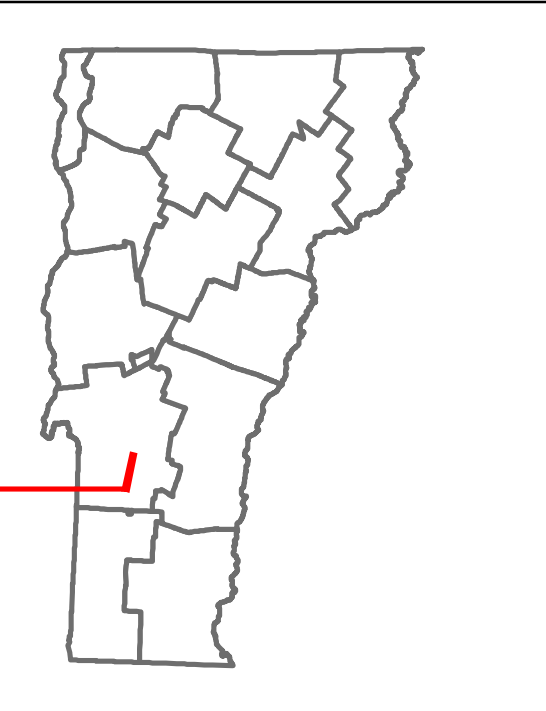



DISTRICT	TOWN	ROUTE
3	WALLINGFORD	US-7



Year	Station 1	Station 2	Station 3	Station 4	Station 5	Station 6	Station 7
2014	3800	4400	6300	3500	4500	6700	6900
2013	3700	4300	6200	4500	5700	7100	7300
2012	3500	4300	6200	5400	6900	7400	7800
2011	3700	4300	6100	5600	6900	7400	7800
2010	3800	4200	6000	5700	6800	7300	7700



STRUCTURE DESCRIPTIONS

Culvert 73:
Culvert - 1936
Structure No. 300137007311251
Length: 9'
Under Clearance: 5.0'
Facility Carried: US7
Bridge Type: R.C. BOX
Features Intersected: BROOK
Maintenance: State

Bridge 78:
Other - 1936
Structure No. 300137007811251
Length: 12'
Under Clearance: 5.5'
Facility Carried: US7
Bridge Type: CONC SLAB WID W/ BOX
Features Intersected: BROOK
Maintenance: State

Bridge 79:
Stringer/multi-beam or girder - 1996
Structure No. 200137007911252
Length: 262'
Width: 38.7'
Facility Carried: US 00007 ML
Bridge Type: 2SP CONT WELDED GIR
Features Intersected: OTTER CREEK
Surface: Bituminous
Maintenance/Ownership: State

Bridge 80:
Stringer/multi-beam or girder - 1996
Structure No. 200137008011252
Length: 110'
Width: 38.7'
Under Clearance: 20.83'
Facility Carried: US 00007 ML
Bridge Type: WELDED GIRDER
Features Intersected: US 7 OVER VT RR
Surface: Bituminous
Maintenance/Ownership: State

Bridge 82:
Slab - 1921
Structure No. 300137008211251
Length: 20'
Width: 34.6'
Under Clearance: 9.0'
Facility Carried: US7
Bridge Type: CONC ENCAS STEEL BM
Features Intersected: BROOK
Maintenance: State

Culvert 88:
Culvert - 1967
Structure No. 300019008611251
Length: 9'
Under Clearance: 9.58'
Facility Carried: US7
Bridge Type: C.G.M.P.P.
Features Intersected: BROOK
Maintenance: State

Historic Projects <ul style="list-style-type: none"> Unknown Retreatment Resurface Bituminous Mix Skinny Mix Bituminous Seal 	Functional Class <ul style="list-style-type: none"> 1 - Interstate System 2 - Other Freeways and Expressways 3 - Principal Arterial 4 - Minor Arterial 5 - Major Collector 6 - Minor Collector 	Curves <ul style="list-style-type: none"> Left (degrees) Right 	Road Widths (ft)	Traffic Counters (counter ID)	AADT (count)	Crash Locations <ul style="list-style-type: none"> Fatal Injury Property Damage Only Unknown Crash Type 	Mileage by Functional Class By Sheet 019-2 3 - Other Principal Arterial 7.094	Mileage by Town By Sheet WALLINGFORD - U007-1125 7.094 of 7.094	DISTRICT 3	TOWN WALLINGFORD	Date: 11/14/16	ROUTE US-7 ETE mileage: 50.734 to 57.828
Speed Zones 25 30 35 40 45 50 55 60 65						Page Total Mileage: 7.094 mi	Page Total Mileage: 7.094 mi	1 of 1 TWN mileage: 0.0 to 7.094				