Route Log and Progress Chart

DRAFT

Please Note: Errors and Omissions May Exist.
Contact the VTrans Mapping Section with questions or concerns.

DISTRICT	TOWN	ROUTE
3	WALLINGFORD	US-7

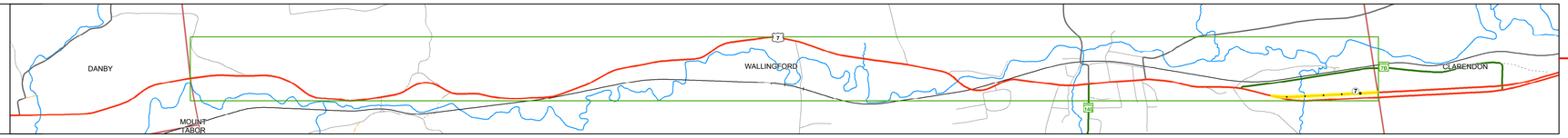

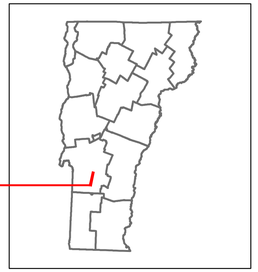

7
SOUTH

Base Map

1 in = 2,000 feet

Stick Diagram

- Town Center
- Stations (Feet)
- Railroad Crossings
- Primary Structures
- Secondary Structures
- Divided State Highway
- State Highway
- Divided Town Highway
- Town Highway
- Streams (Hydraulic Structure)
- Town Boundary
- Village/UC Boundaries
- District Boundaries
- State/Town Highway Change
- Divided Highway Limits
- Ghost Section Boundary
- Federal Urban Area Limits

Scale: 1 INCH = 2000 FEET

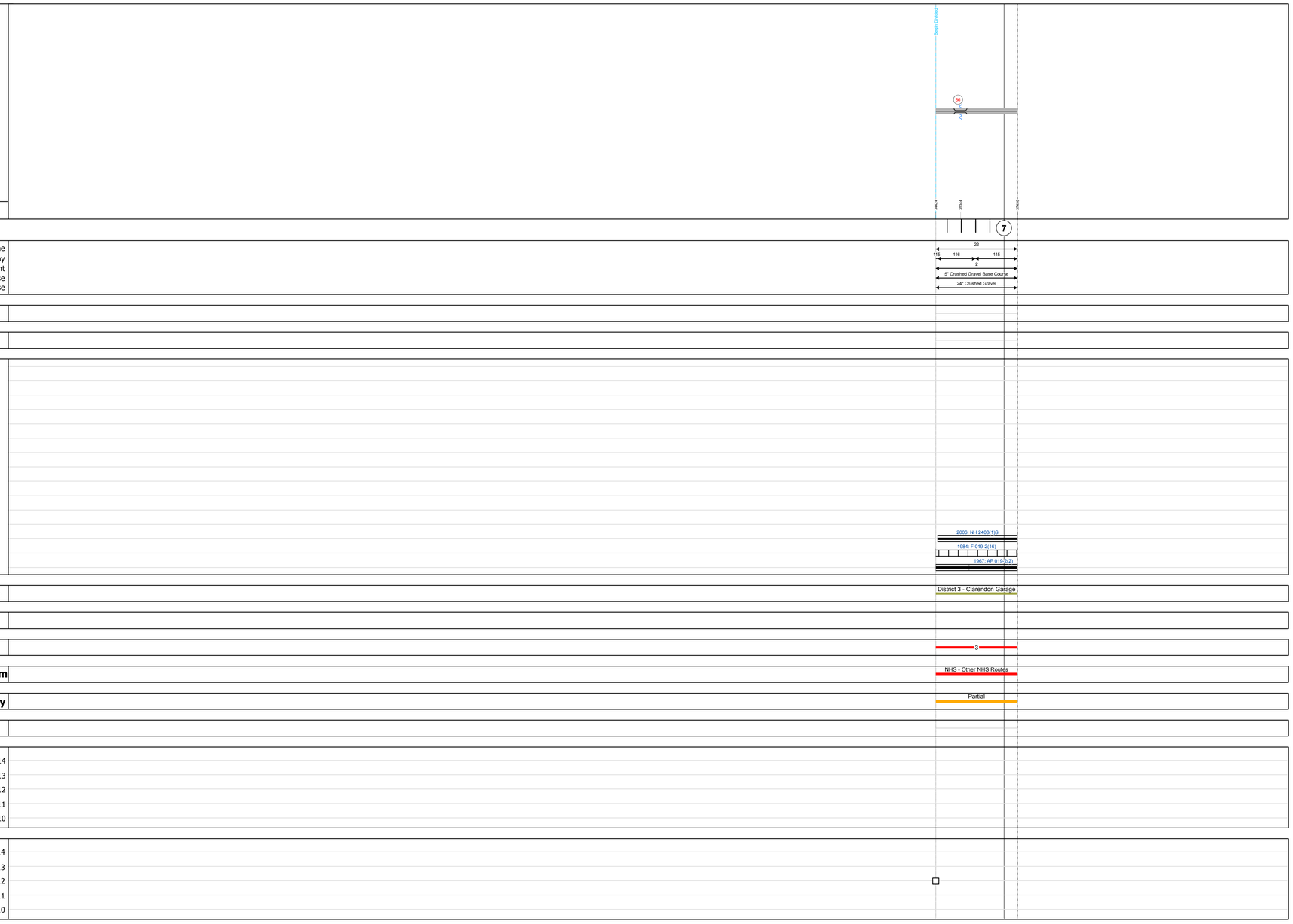

Road Widths
Travellane
Roadway
Lane Count
Base
Subbase

Curves

Grades

Historic Projects

Maintenance Garage

Speed Zone

Functional Class

National Highway System

Limited Access Highway

Traffic Counters

AADT Counts

Crash Locations

STRUCTURE DESCRIPTIONS

Culvert 86:
Culvert - 1967
Structure No. 300019008611251
Length: 9'
Under Clearance: 9.58'
Facility Carried: US7
Bridge Type: C.G.M.P.P.
Features Intersected: BROOK
Maintenance: State

Historic Projects
Unknown
Retreatment
Resurface
Bituminous Mix
Skinny Mix
Bituminous Seal
Bituminous Concrete
Bituminous Macadam
Cold Plane and Bituminous Concrete
Concrete
Gravel
Surface Treated Gravel
Plant Mix
Reclaimed Base and Bituminous Concrete

Indicated plans available - http://vtransmap01.aot.state.vt.us/rp/dpr/DIwebstore/

Functional Class
1 - Interstate System
2 - Other Freeways and Expressways
3 - Principal Arterial
4 - Minor Arterial
5 - Major Collector
6 - Minor Collector

Speed Zones
SPEED LIMIT 25, 30, 35, 40, 45, 50, 55, 60, 65

Curves
(degrees) Left Right

Grades
(percent) grade up grade down

Road Widths
(ft)

Traffic Counters
(counter ID)

AADT
(count)

Crash Locations
Fatal
Injury
Property Damage Only
Unknown Crash Type

Mileage by Functional Class By Sheet

019-3	3 - Other Principal Arterial	0.574

Page Total Mileage: 0.574 mi

Mileage by Town By Sheet

WALLINGFORD - U007-1125S	0.574 of 0.574

Page Total Mileage: 0.574 mi

DISTRICT	TOWN	Date: 11/14/16	ROUTE
3	WALLINGFORD	1 of 1 TWN mileage: 6.52 to 7.094	US-7 ETE mileage: 57.254 to 57.828