

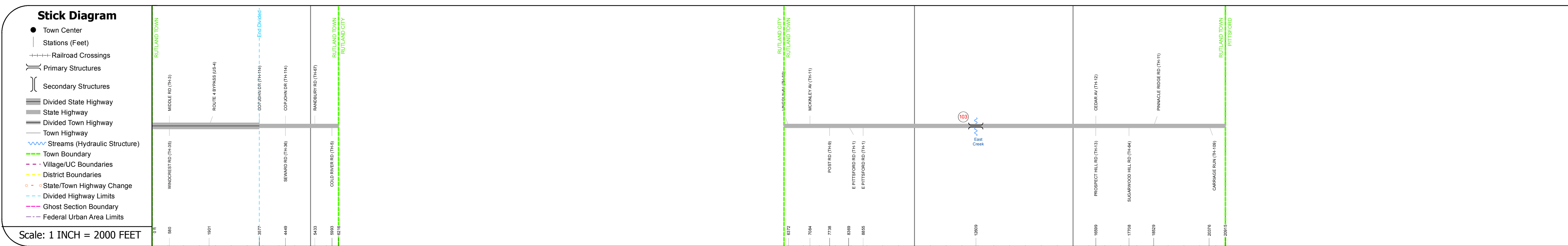
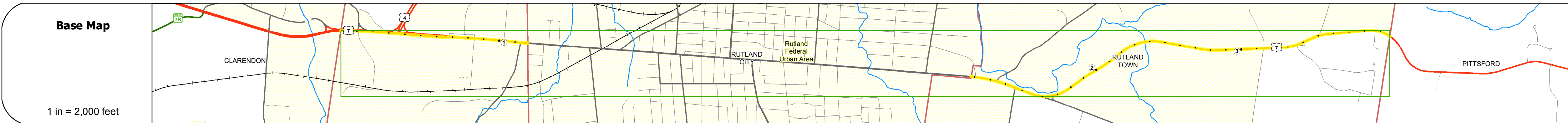
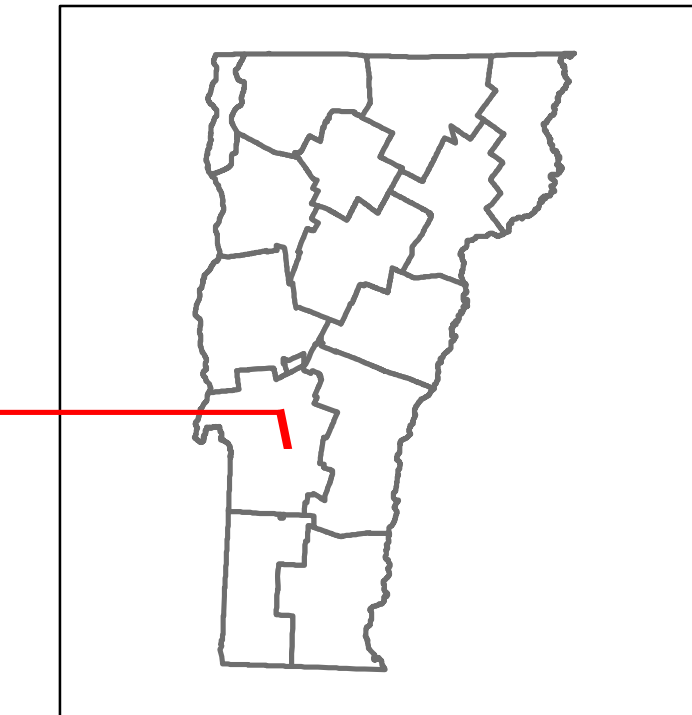


# Route Log and Progress Chart

**DRAFT**

Please Note: Errors and Omissions May Exist.  
Contact the VTrans Mapping Section with questions or concerns.

DISTRICT	TOWN	ROUTE
3	RUTLAND TOWN	US-7




## STRUCTURE DESCRIPTIONS

Bridge 103:  
Stringer/multi-beam or girder - 2009  
Structure No: 200019010311202  
Length: 115'  
Width: 39.3'  
Facility Carried: US 00007 ML  
Bridge Type: WELDED PLATE GIRDER  
Features Intersected: EAST CREEK  
Surface: Bituminous  
Maintenance/Ownership: State

Station	Travellane	Roadway	Lane Count	Base	Subbase
0+00	20	43	2	Two 2 1/2" Crushed Stone Base Courses	24" Crushed Gravel
0+40	40	52	4		24" Cr. Gr.
1+00	40	56	4	4" Plant Mix	21" Cr. Gravel
1+40	20	20	2	5" Plant Mix	24" Crushed Gravel
2+00	24	24	2		
2+20	22	26	2		
2+40	20	24	2		

Station	Curve
1+00	1
1+40	2
1+80	3, 4
2+20	3, 8
2+40	5

Station	Grades
2+40	+7.0



Station	Maintenance Garage
0+00 to 0+40	District 3 - Clarendon Garage
1+00 to 2+40	District 3 - Mendon Garage

Station	Speed Zone
0+00 to 0+40	45
0+40 to 1+00	40
1+00 to 2+40	40

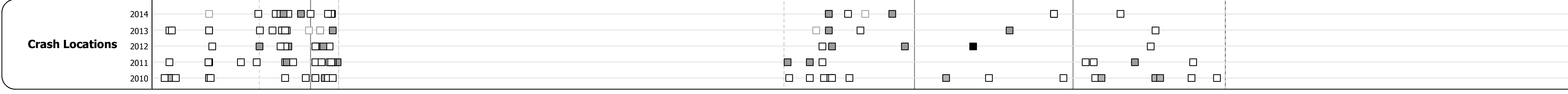
Station	Functional Class
0+00 to 2+40	3

Station	National Highway System
0+00 to 2+40	NHS - Other NHS Routes

Station	Limited Access Highway
0+00 to 0+40	Partial

Station	Traffic Counters
0+00	R022
1+00	R026

Year	Station 0+00	Station 0+40	Station 1+00	Station 1+40	Station 2+00	Station 2+40
2014	17700	19600	21600	23600	24000	24000
2013	16900	19300	21600	23000	25800	25800
2012	16200	19100	21500	22300	27600	27600
2011	17400	20600	21800	22600	26800	26800
2010	146000	22000	22000	22800	25900	25900



<b>Historic Projects</b> Unknown, Retreatment, Resurface, Bituminous Mix, Skiny Mix, Bituminous Seal Bituminous Concrete, Surface Treated Gravel, Cold Plane and Plant Mix, Reclaimed Base and Bituminous Concrete, Concrete	<b>Functional Class</b> 1- Interstate System, 2- Other Freeways and Expressways, 3- Principal Arterial, 4- Minor Arterial, 5- Major Collector, 6- Minor Collector	<b>Curves</b> Left (segress), Right <b>Grades</b> grade up, grade down	<b>Road Widths</b> (ft) <b>Traffic Counters</b> (counter ID)	<b>AAAT</b> (count)	<b>Crash Locations</b> Fatal, Injury, Property Damage Only, Unknown Crash Type	<b>Mileage by Functional Class By Sheet</b> 019-3 3 - Other Principal Arterial 3.961	<b>Mileage by Town By Sheet</b> RUTLAND TOWN - U007-1120 3.961 of 3.961	<b>DISTRICT</b> 3	<b>TOWN</b> RUTLAND TOWN	<b>Date:</b> 11/14/16	<b>ROUTE</b> US-7 ETE mileage: 63.484 to 64.661 67.47 to 70.254
<b>Page Total Mileage: 3.961 mi</b>						<b>Page Total Mileage: 3.961 mi</b>					

For More Information Contact - Vermont Agency of Transportation, Policy, Planning and Intermodal Development Division - Mapping Section, 1 National Life Drive, Montpelier, VT 05633-5001 Telephone: 802-828-2600.