

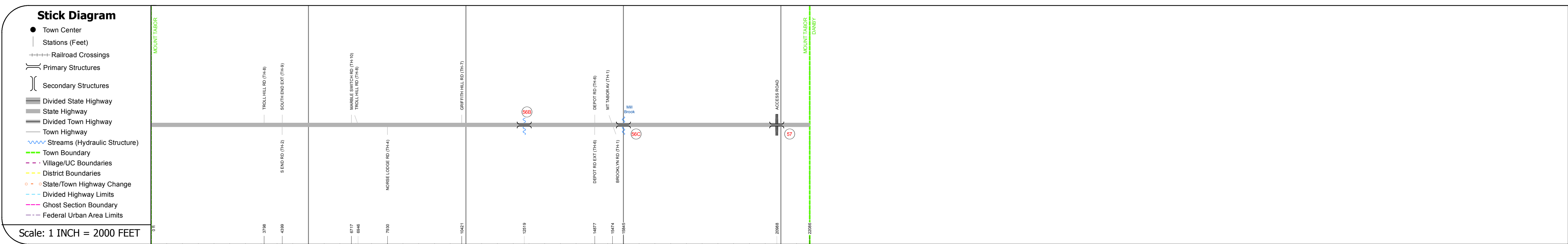
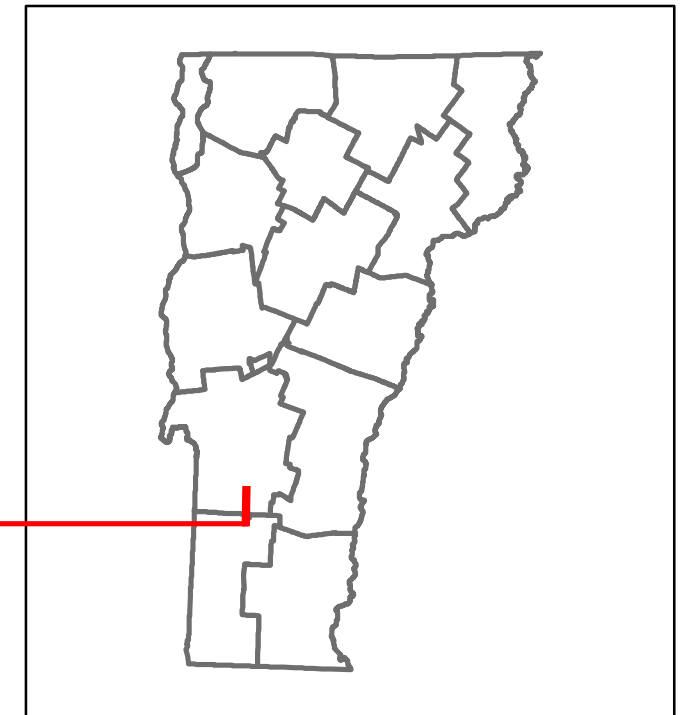


Route Log and Progress Chart

DRAFT

Please Note: Errors and Omissions May Exist.
Contact the VTrans Mapping Section with questions or concerns.

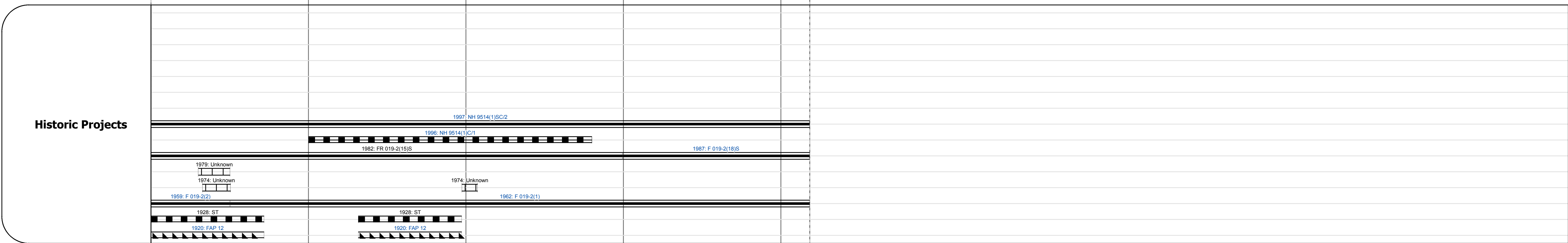
DISTRICT	TOWN	ROUTE
1	MOUNT TABOR	US-7



Feature	Station 0	Station 1	Station 2	Station 3	Station 4
Travellane					
Roadway					
Lane Count					
Base					
Subbase					

Curves	Station	Value
	3.5	3

Grades	Station	Value
	3.5	3



Maintenance Garage	Station	Description
	2.5	District 1 - East Dorset Garage

Speed Zone	Station	Value
	3.0	35

Functional Class	Station	Value
	2.5	3

National Highway System	Station	Description
	2.5	NHS - Other NHS Routes

Limited Access Highway	Station	Description

Traffic Counters	Station	Description
	3.5	ROBS

Year	Station 0-2	Station 2-4
2014	3600	3800
2013	3500	3700
2012	3300	3500
2011	3700	3700
2010	4000	3800

Year	Station 0-2	Station 2-4
2014		
2013		
2012		
2011		
2010		

STRUCTURE DESCRIPTIONS

Culvert 56B:
Culvert - 1962
Structure No. 300019056B11131
Length: 9'
Under Clearance: 6.0'
Facility Carried: US7
Bridge Type: CGMPP
Features Intersected: BROOK
Maintenance: State

Bridge 56C:
Stringer/multi-beam or girder - 1962
Structure No. 200019056C11132
Length: 79'
Width: 29.7'
Facility Carried: US 00007 ML
Bridge Type: ROLLED BEAM
Features Intersected: MILL BROOK
Surface: Bituminous
Maintenance/Ownership: State

Culvert 57:
Culvert - 1962
Structure No. 300019005711131
Length: 12'
Under Clearance: 12.0'
Facility Carried: US7
Bridge Type: RC BOX
Features Intersected: ACCESS ROAD
Maintenance: State

Historic Projects <ul style="list-style-type: none"> Unknown Retreatment Resurface Bituminous Mix Skinny Mix Bituminous Seal 	Functional Class <ul style="list-style-type: none"> 1 - Interstate System 2 - Other Freeways and Expressways 3 - Principal Arterial 4 - Minor Arterial 5 - Major Collector 6 - Minor Collector 	Curves <ul style="list-style-type: none"> Left Right 	Road Widths <ul style="list-style-type: none"> (ft) 	AADT <ul style="list-style-type: none"> (count) 	Mileage by Functional Class By Sheet 019-2 3 - Other Principal Arterial 4.183	Mileage by Town By Sheet MOUNT TABOR - U007-1113 4.183 of 4.183	DISTRICT 1	TOWN MOUNT TABOR	Date: 11/14/16	ROUTE US-7
Speed Zones 25 30 35 40 45 50 55 60 65	Grades <ul style="list-style-type: none"> grade up grade down 	Traffic Counters <ul style="list-style-type: none"> (counter ID) 	Crash Locations <ul style="list-style-type: none"> Fatal Property Damage Only Injury Unknown Crash Type 	Page Total Mileage: 4.183 mi	Page Total Mileage: 4.183 mi	1 of 1 TWN mileage: 0.0 to 4.183	ETE mileage: 44.078 to 48.261			