# Route Log and Progress Chart

**DRAFT**

Please Note: Errors and Omissions May Exist.
Contact the VTrans Mapping Section with questions or concerns.

| DISTRICT | TOWN | ROUTE |
|---|---|---|
| 3 | CLARENDON | US-7 |

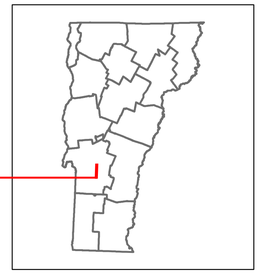

7

## Base Map

1 in = 2,000 feet

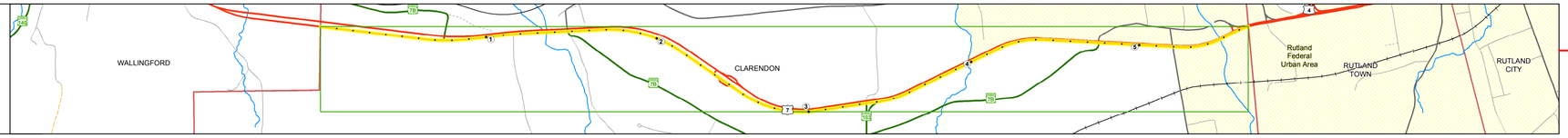


## Stick Diagram

- Town Center
- Stations (Feet)
- Railroad Crossings
- Primary Structures
- Secondary Structures
- Divided State Highway
- State Highway
- Divided Town Highway
- Town Highway
- Streams (Hydraulic Structure)
- Town Boundary
- Village/UC Boundaries
- District Boundaries
- State/Town Highway Change
- Divided Highway Limits
- Ghost Section Boundary
- Federal Urban Area Limits

Scale: 1 INCH = 2000 FEET

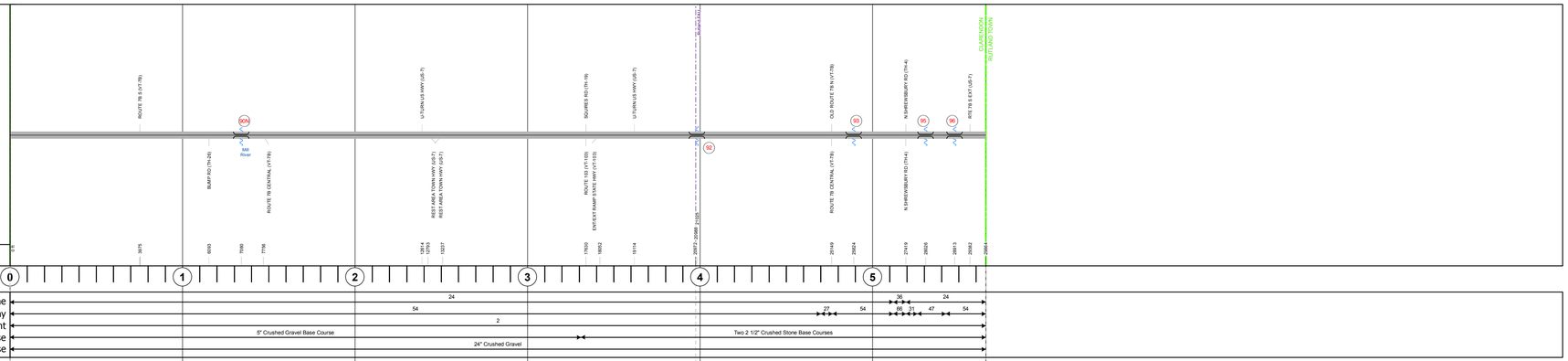


## Road Widths

| | | |
|---|---|---|
| Travellane | 24 | 36 24 |
| Roadway | 54 | 27 54 66 31 47 54 |
| Lane Count | 2 | |
| Base | 5" Crushed Gravel Base Course | Two 2 1/2" Crushed Stone Base Courses |
| Subbase | 24" Crushed Gravel | |

## Curves

## Grades

-3.3 -3.9

## Historic Projects

2006: NH 2207(1)S
1988: F DECK(16)S
2005: NHG SGNL(24)
1988: F DECK(16)S
1984: F 019-2(16)
1967: AP 019-2(2)
1967: F 019-3(7)
1968: AP 019-3(8)

## Maintenance Garage

District 3 - Clarendon Garage

## Speed Zone

55

## Functional Class

3

## National Highway System

NHS - Other NHS Routes

## Limited Access Highway

Partial

## Traffic Counters

R027
R103

## AADT Counts

| | | | | | | | | |
|---|---|---|---|---|---|---|---|---|
| 2014 | 6900 | 7000 | 6700 | 6300 | 12500 | 12500 | 13500 | 14600 |
| 2013 | 7300 | 7400 | 7000 | 6600 | 12400 | 12300 | 13500 | 14000 |
| 2012 | 7800 | 7900 | 7400 | 7000 | 12300 | 12000 | 13500 | 13400 |
| 2011 | 7800 | 7900 | 7700 | 7300 | 12600 | 12500 | 14200 | 14000 |
| 2010 | 7700 | 7800 | 8000 | 7500 | 12800 | 12900 | 14900 | 14600 |

## Crash Locations

2014
2013
2012
2011
2010

## STRUCTURE DESCRIPTIONS

Bridge 90N:
Stringer/multi-beam or girder - 1967
Structure No. 300019090N11052
Length: 311'
Width: 30.0'
Facility Carried: US 00007 ML
Bridge Type: 4 SP ROLLED BEAM
Features Intersected: MILL RIVER
Surface: Bituminous
Maintenance/Ownership: State

Culvert 92:
Culvert - 1967
Structure No. 300019009211051
Length: 12'
Under Clearance: 12.5'
Facility Carried: US7
Bridge Type: C.G.M.P.P.
Features Intersected: BROOK
Maintenance: State

Culvert 93:
Culvert - 1968
Structure No. 300019009311051
Length: 7'
Under Clearance: 6.5'
Facility Carried: US7
Bridge Type: C.G.M.P.A.
Features Intersected: CATTLE PASS
Maintenance: State

Culvert 95:
Culvert - 1968
Structure No. 300019009511051
Length: 19'
Under Clearance: 7.0'
Facility Carried: US7
Bridge Type: C.G.M.P.A.
Features Intersected: BROOK
Maintenance: State

Bridge 96:
Stringer/multi-beam or girder - 1968
Structure No. 300019009611052
Length: 132'
Width: 70.0'
Facility Carried: US 00007 ML
Bridge Type: WELDED PLATE GIRDER
Features Intersected: COLD RIVER
Surface: Bituminous
Maintenance/Ownership: State

**Historic Projects**: Unknown; Retreatment; Resurface; Bituminous Mix; Skinny Mix; Bituminous Seal; Bituminous Concrete; Bituminous Macadam; Cold Plane and Bituminous Concrete; Concrete; Gravel; Surface Treated Gravel; Plant Mix; Reclaimed Base and Bituminous Concrete

Indicated plans available - http://vtransmap01.aot.state.vt.us/rp/dpr/DIwebstore/

**Functional Class**: 1 - Interstate System; 2 - Other Freeways and Expressways; 3 - Principal Arterial; 4 - Minor Arterial; 5 - Major Collector; 6 - Minor Collector

**Speed Zones**: SPEED 25, SPEED 30, SPEED 35, SPEED 40, SPEED 45, SPEED 50, SPEED 55, SPEED 60, SPEED 65

**Curves**: (degrees) Left; Right

**Grades**: (percent) grade up; grade down

**Road Widths**: (ft)

**Traffic Counters**: (counter ID)

**AADT**: (count)

**Crash Locations**: Fatal; Injury; Property Damage Only; Unknown Crash Type

**Mileage by Functional Class By Sheet**

| | | |
|---|---|---|
| 019-3 | 3 - Other Principal Arterial | 2.315 |
| 019-2 | 3 - Other Principal Arterial | 3.341 |

Page Total Mileage: 5.656 mi

**Mileage by Town By Sheet**

| | |
|---|---|
| CLARENDON - U007-1105 | 5.656 of 5.656 |

Page Total Mileage: 5.656 mi

| DISTRICT | TOWN | Date: 11/14/16 | ROUTE |
|---|---|---|---|
| 3 | CLARENDON | 1 of 1<br>TWN mileage: 0.0 to 5.656 | US-7<br>ETE mileage: 57.828 to 63.484 |